



Government Gazette

of the State of

New South Wales

Number 177

Friday, 14 August 2020

The New South Wales Government Gazette is the permanent public record of official NSW Government notices. It also contains local council, non-government and other notices.

Each notice in the Government Gazette has a unique reference number that appears in parentheses at the end of the notice and can be used as a reference for that notice (for example, (n2019-14)).

The Gazette is compiled by the Parliamentary Counsel's Office and published on the NSW legislation website (www.legislation.nsw.gov.au) under the authority of the NSW Government. The website contains a permanent archive of past Gazettes.

To submit a notice for gazettal, see Gazette Information.

GOVERNMENT NOTICES

Planning and Environment Notices

ENVIRONMENTAL PLANNING AND ASSESSMENT (COVID-19 DEVELOPMENT—VEHICLE SANITISATION STATIONS) ORDER 2020

I, the Hon. Rob Stokes, MP, the Minister for Planning and Public Spaces, make the following Order under section 10.17 of the *Environmental Planning and Assessment Act 1979*.

I am satisfied this Order is necessary to protect the health, safety and welfare of members of the public during the COVID-19 pandemic as it facilitates the use of certain buildings or places as vehicle sanitisation stations to help mitigate against the potential spread of COVID-19. I have consulted with the Minister for Health and Medical Research in relation to the making of this Order.

1 Name of Order

This Order is the *Environmental Planning and Assessment (COVID-19 Development—Vehicle Sanitisation Stations) Order 2020*.

2 Commencement

This Order commences on the day it is published in the Gazette and remains in force for the prescribed period.

3 Definitions

(1) In this Order—

prescribed period has the meaning that it has in section 10.17 of the Act,
the Act means the *Environmental Planning and Assessment Act 1979*.

Note. The Act and the *Interpretation Act 1987* contain definitions and other provisions that affect the interpretation and application of this Order.

(2) A word or expression used in this Order has the same meaning as it has in the Standard Instrument set out in the *Standard Instrument (Local Environmental Plans) Order 2006*.

(3) Notes included in this Order do not form part of this Order.

4 Relationship with orders under the *Public Health Act 2010*

To the extent that this Order is inconsistent with an order under Part 2 of the *Public Health Act 2010*, the order under that Part prevails.

5 Development authorised by this Order

The development specified for this Order may be carried out without the need for any approval under the Act if it complies with the conditions specified for the development.

6 Vehicle sanitisation stations — use and temporary works

(1) The use of a building or place as a vehicle sanitisation station is development specified for this Order.

(2) The construction or installation of a temporary structure, and a temporary alteration or addition to a building or work for a purpose described in subclause (1) is development specified for this Order.

(3) The conditions specified for the development are that the development must—

(a) be carried out:

- (a) on land that can lawfully be used for the purpose of industry or a vehicle repair station, or
- (b) in an existing warehouse or distribution centre, and

(b) be carried out by or on behalf of Transport for NSW, and

(c) have the consent in writing of the owner of the land unless the owner is Transport for NSW, and

(d) if the development is carried out on land that is the subject of an existing development consent— be carried out in accordance with all conditions of the consent other than a condition that:

- (a) restricts the hours of work or operation,
- (b) restricts the frequency or movement of vehicles,
- (c) restricts the layout or location of development,
- (d) relates to noise, or

- (e) requires anything to be done before a building is occupied, and
 - (e) only be carried out between 7am and 7pm, and
 - (f) incorporate measures to:
 - (a) reduce noise, and
 - (b) ensure the use does not unreasonably interfere with the quiet enjoyment of neighbouring properties, and
 - (g) in the case of the temporary alteration or addition to a building or work—not remain in place for more than 4 months after the expiry of prescribed period.
- (4) In this clause—
- vehicle sanitisation station** means a building or place used for the purpose of sanitising:
- (a) an emergency services vehicle with the meaning of the *Road Transport (Vehicle Registration) Regulation 2017*,
 - (b) fleet vehicles used by staff employed by:
 - i. the Government of NSW in the Transport Service,
 - ii. the Government of NSW in the Public Service,
 - iii. Sydney Trains, or
 - iv. NSW Trains,
 - (c) taxis and hire vehicles within the meaning of the *Point to Point Transport (Taxis and Hire Vehicles) Act 2016*, and
 - (d) vehicles used for community transport services within the meaning of the *Passenger Transport Act 2014*.

The Hon. Rob Stokes, MP
Minister for Planning and Public Spaces

Reference number:(n2020-3572)

NATIONAL PARKS AND WILDLIFE ACT 1974

NOTICE OF RESERVATION OF A NATIONAL PARK

I, the Honourable Margaret Beazley AC QC, Governor of the State of New South Wales, with the advice of the Executive Council, reserve the lands described in the Schedule below as part of **Warra National Park**, under the provisions of Section 30A(1)(a) of the *National Parks and Wildlife Act 1974*.

Dated this 12th day of August 2020.

MARGARET BEAZLEY

Governor,

By Her Excellency's Command,

MATTHEW KEAN

Minister for Energy and Environment.

Land District – Glen Innes LGA – Armidale Regional

An area totalling 1,864.59 hectares.

Schedule 1

County of Clarke, Parish of Hall, 1,851.44 hectares, being Lot 14 DP751457.

Schedule 2

County of Clarke, Parish of Hall, about 13.15 hectares, being the Crown roads and bed of Sara River and Backwater Creek within Lot 14 DP751457.

Papers NPWS/EF16/14228

Reference number:(n2020-3573)

PROTECTION OF THE ENVIRONMENT OPERATIONS (GENERAL) REGULATION 2009

Notice under Clause 97A(1)(b): Notice of nominated premises for the purposes of the exception to prohibition on burning native forest bio-material to generate electricity

I, Tracy Mackey, Chief Executive Officer of the Environment Protection Authority (EPA), on behalf of the EPA, nominate the following premises for the purpose of clause 97A(1)(b) of the *Protection of the Environment Operations (General) Regulation 2009*:

Name of nominated premises	Details of nominated premises
Condong Cogeneration Power Plant	Those parts of Lot 19 DP 255029, Lot 23 DP 255029, Lot 1 DP 1058392 as described in environment protection licence number 20424.
Broadwater Cogeneration Power Plant	Those parts of Lot 1 DP 1085758, Lot 2 DP 1160065, Lot 21 DP 1164493, Lot 22 DP 1164493, Lot 23 DP 1164493 as described in environment protection licence number 20425.
Harwood Sugar Mill & Refinery	Lot 4 DP 42381, Lot 1 DP 430611, Lot 92 DP 665552, Lot 93 DP 751373, Lot 196 DP 751373, Lot 201 DP 822877 as described in environment protection licence number 171.

This notice commences on the date it is published in the NSW Government Gazette.

The EPA may, by notice published in the Gazette, vary or revoke a nomination under clause 97A(1)(b).

TRACY MACKEY
CHIEF EXECUTIVE OFFICER
ENVIRONMENT PROTECTION AUTHORITY
(by delegation)

DATE: 12 August 2020

Reference number:(n2020-3574)

Roads and Maritime Notices

ROADS ACT 1993

LAND ACQUISITION (JUST TERMS COMPENSATION) ACT 1991

Notice of Compulsory Acquisition of Land
at Ettalong Beach in the Central Coast Council Area

Transport for NSW by its delegate declares, with the approval of Her Excellency the Governor, that the land described in the schedule below is acquired by compulsory process under the provisions of the *Land Acquisition (Just Terms Compensation) Act 1991* for the purposes of the *Roads Act 1993*.

K DURIE
Manager, Compulsory Acquisition & Road Dedication
Transport for NSW

Schedule

All that piece or parcel of land situated in the Central Coast Council area, Parish of Patonga and County of Northumberland, shown as Lot 2 Deposited Plan 1261254, being part of the land in Certificate of Title 6/831210.

The land is said to be in the possession of Central Coast Council.

(TfNSW Papers: SF2020/062815; RO SF2019/185844)

Reference number:(n2020-3575)

ROADS ACT 1993

Notice of Dedication of Land as Public Road at Holgate in the Central Coast Council Area

Transport for NSW, by its delegate, dedicates the land described in the schedule below as public road under section 10 of the *Roads Act 1993*.

K DURIE
Manager, Compulsory Acquisition & Road Dedication
Transport for NSW

Schedule

All that piece or parcel of land situated in the Central Coast Council area, Parish of Kincumber and County of Northumberland, shown as Lot 49 Deposited Plan 1142488.

(TfNSW Papers: SF2016/277077; RO SF2013/080145)

Reference number:(n2020-3576)

ROADS ACT 1993

LAND ACQUISITION (JUST TERMS COMPENSATION) ACT 1991

Notice of Compulsory Acquisition of Land at Lilyfield, Rozelle and Leichhardt in the Inner West Council Area

Transport for NSW by its delegate declares, with the approval of Her Excellency the Governor, that the land described in the schedule below is acquired by compulsory process under the provisions of the *Land Acquisition (Just Terms Compensation) Act 1991* for the purposes of the *Roads Act 1993*.

C MIRANDA

Manager, Compulsory Acquisition Subsurface

Transport for NSW

Schedule

All those pieces or parcels of land situated in the Inner West Council area, Parish of Petersham and County of Cumberland, shown as:

Lots 7, 8, 13 and 14 Deposited Plan 1261457, being parts of the land in Certificate of Title Auto Consol 5057-35 and said to be in the possession of Suzanne Koppe;

Lots 9, 10, 15 and 16 Deposited Plan 1261457, being parts of the land in Certificate of Title Auto Consol 7527-113 and said to be in the possession of Salvatore Palazzolo;

Lots 11, 12, 17 and 18 Deposited Plan 1261457, being parts of the land in Certificate of Title Auto Consol 11086-250 and said to be in the possession of Giorgia Emilia Palazzolo and Mario Palazzolo (registered proprietors) and Australia and New Zealand Banking Group Limited (mortgagee);

Lots 11 and 12 Deposited Plan 1261458, being parts of the land in Certificate of Title 1/1028292 and said to be in the possession of Jennifer Catherine McKellar and Michael Dixon McKellar (registered proprietors) and Australian Military Bank Ltd (mortgagee);

Lots 33 and 36 Deposited Plan 1261630, being parts of the land in Certificate of Title 18/3434 and said to be in the possession of Wherryman Partners Pty. Limited (registered proprietor) and Westpac Banking Corporation (mortgagee);

Lots 9 and 17 Deposited Plan 1261637, being parts of the land in Certificate of Title 24/3/547 and said to be in the possession of Anne Pauline Doherty and Brigid Margaret Doherty;

Lots 10 and 18 Deposited Plan 1261637, being parts of the land in Certificate of Title 25/3/547 and said to be in the possession of Linda Jane Barrs and Paul Bernard Conroy;

Lots 11 and 19 Deposited Plan 1261637, being parts of the land in Certificate of Title 26/3/547 and said to be in the possession of Louise Marie Ashelford (registered proprietor) and Commonwealth Bank of Australia (mortgagee);

Lots 12 and 20 Deposited Plan 1261637, being parts of the land in Certificate of Title 27/3/547 and said to be in the possession of Steven James Mellis and Belinda Jane Mellis (registered proprietors) and HSBC Bank Australia Limited (mortgagee);

Lots 13 and 21 Deposited Plan 1261637, being parts of the land in Certificate of Title 28/3/547 and said to be in the possession of Damien Gregory Hogan and Helen Ruth Gibson (registered proprietors) and National Australia Bank Limited (mortgagee);

Lots 14 and 22 Deposited Plan 1261637, being parts of the land in Certificate of Title 29/3/547 and said to be in the possession of Hisae Sakamoto;

Lots 15 and 23 Deposited Plan 1261637, being parts of the land in Certificate of Title 30/3/547 and said to be in the possession of Martin Patrick O'Dea and Denise Mary Beecroft;

Lots 14 and 18 Deposited Plan 1261640, being parts of the land in Certificate of Title 1/783270 and said to be in the possession of Alice Jane Harrington and Alistair Joseph Dalzell (registered proprietors) and National Australia Bank Limited (mortgagee);

Lots 15 and 19 Deposited Plan 1261640, being parts of the land in Certificate of Title A/440308 and said to be in the possession of Darryl Charles Melchert and Keiko Igarashi;

Lots 16 and 20 Deposited Plan 1261640, being parts of the land in Certificate of Title B/440308 and said to be in the possession of Nadine Meredith (registered proprietor) and Westpac Banking Corporation (mortgagee);

Lots 17 and 21 Deposited Plan 1261640, being parts of the land in Certificate of Title C/440308 and said to be in the possession of Sally Ann Orme and Iain McAlister Brammer;

Lots 51 and 52 Deposited Plan 1261648, being parts of the land in Certificate of Title 1/795677 and said to be in the possession of Inner West Council;

Lots 61 and 62 Deposited Plan 1261656, being parts of the land in Certificate of Title 100/778644 and said to be in the possession of Benedict Francis Cronin;

Lots 46 and 52 Deposited Plan 1261658, being parts of the land in Certificate of Title 21/2/547 and said to be in the possession of Joanne Rhonda Buchanan (registered proprietor) and Westpac Banking Corporation (mortgagee);

Lots 47 and 53 Deposited Plan 1261658, being parts of the land in Certificate of Title 22/2/547 and said to be in the possession of Joyce Catherine Smith;

Lots 48 and 54 Deposited Plan 1261658, being parts of the land in Certificate of Title 23/2/547 and said to be in the possession of Sintip Pty Ltd;

Lots 49 and 55 Deposited Plan 1261658, being parts of the land in Certificate of Title 1/725817 and said to be in the possession of Sally Louise Spiller and Matthew John Spiller (registered proprietors) and First Mortgage Company Home Loans Pty Limited (mortgagee);

Lots 50 and 56 Deposited Plan 1261658, being parts of the land in Certificate of Title 1/915245 and said to be in the possession of Sharon Anne Stockwell (registered proprietor) and Australia and New Zealand Banking Group Limited (mortgagee);

Lots 51 and 57 Deposited Plan 1261658, being parts of the land in Certificate of Title 25/2/547 and said to be in the possession of Ronald Charles Allum and Yvette Rebecca Allum (registered proprietors) and The Police Department Employees' Credit Union Limited (mortgagee);

Lots 5 and 9 Deposited Plan 1261669, being parts of the land in Certificate of Title CP/SP32382 and said to be in the possession of The Owners - Strata Plan No. 32382;

Lots 6 and 10 Deposited Plan 1261669, being parts of the land in Certificate of Title 30/12190 and said to be in the possession of Niki Rozos and Harry Pyromali;

Lots 7 and 11 Deposited Plan 1261669, being parts of the land in Certificate of Title 31/12190 and said to be in the possession of Robert Thomas Kelly (registered proprietor) and National Australia Bank Limited (mortgagee);

Lots 8 and 12 Deposited Plan 1261669, being parts of the land in Certificate of Title 32/12190 and said to be in the possession of Robert Lawrence Wall and Lynette Louise Wasson (registered proprietors) and Commonwealth Bank of Australia (mortgagee);

Lots 12, 13, 14 and 15 Deposited Plan 1261722, being parts of the land in Certificate of Title Auto Consol 3351-75 and said to be in the possession of Nevia Menegoni;

Lots 24 and 28 Deposited Plan 1261742, being parts of the land in Certificate of Title A/441328 and said to be in the possession of Lillian Mai and Andrew Serge Rivers (registered proprietors) and Newcastle Permanent Building Society Limited (mortgagee);

Lots 25 and 29 Deposited Plan 1261742, being parts of the land in Certificate of Title B/441328 and said to be in the possession of John Andrew Convery and Deborah Jane McIlwain (registered proprietors) and Commonwealth Bank of Australia (mortgagee);

Lots 3 and 5 Deposited Plan 1266635, being parts of the land in Certificate of Title 40/1254034 and said to be in the possession of Arthur Gaitatzis and Sofie Gaitatzis (registered proprietors) and Commonwealth Bank of Australia (mortgagee);

Lots 4 and 6 Deposited Plan 1266635, being parts of the land in Certificate of Title 41/1254034 and said to be in the possession of Arthur Gaitatzis and Sofie Gaitatzis (registered proprietors) and Commonwealth Bank of Australia (mortgagee);

Lots 27 and 31 Deposited Plan 1261742, being parts of the land in Certificate of Title A/382166 and said to be in the possession of Italia Uicich and Silvio Uicich;

Lots 7 and 13 Deposited Plan 1261772, being parts of the land in Certificate of Title 34/2/547 and said to be in the possession of Lauren Maree Allen and Gavin Ross Turner (registered proprietors) and National Australia Bank Limited (mortgagee);

Lots 8 and 14 Deposited Plan 1261772, being parts of the land in Certificate of Title 33/2/547 and said to be in the possession of John Tomac and Renata Popovic-Tomac (registered proprietors) and Suncorp-Metway Limited (mortgagee);

Lots 9 and 15 Deposited Plan 1261772, being parts of the land in Certificate of Title 32/2/547 and said to be in the possession of Maria Psiroukis (registered proprietor), Westpac Banking Corporation (mortgagee) and David Mathew Coffey (caveator);

Lots 10 and 16 Deposited Plan 1261772, being parts of the land in Certificate of Title 31/2/547 and said to be in the possession of Wendy Lyn Shelton (registered proprietor) and National Australia Bank Limited (mortgagee);

Lots 11 and 17 Deposited Plan 1261772, being parts of the land in Certificate of Title 30/2/547 and said to be in the possession of Joel Simon Rhys Putnam (registered proprietor) and Westpac Banking Corporation (mortgagee);

Lots 12 and 18 Deposited Plan 1261772, being parts of the land in Certificate of Title 29/2/547 and said to be in the possession of Barry John Chapman;

Lots 19 and 21 Deposited Plan 1261776, being parts of the land in Certificate of Title B/358965 and said to be in the possession of Sayaka Okutani and Tadahiro Okutani (registered proprietors) and Westpac Banking Corporation (mortgagee);

Lots 20 and 22 Deposited Plan 1261776, being parts of the land in Certificate of Title A/358965 and said to be in the possession of Colin William Chestnut and Julie Sara Chestnut;

Lots 13 and 23 Deposited Plan 1261782, being parts of the land in Certificate of Title 11/2/5171 and said to be in the possession of Constatin Stamoulis and Evanthia Stamoulis;

Lots 14 and 24 Deposited Plan 1261782, being parts of the land in Certificate of Title 10/2/5171 and said to be in the possession of Roger Duncan Beresford Bluett and Anna Rachel Craney;

Lots 15 and 25 Deposited Plan 1261782, being parts of the land in Certificate of Title 9/2/5171 and said to be in the possession of Emanuele Serra and Maria Serra;

Lots 16 and 26 Deposited Plan 1261782, being parts of the land in Certificate of Title 8/2/5171 and said to be in the possession of Graeme Thomas Harper and Karen Maree Harper (registered proprietors) and Security Credit Union Limited (mortgagee);

Lots 17 and 27 Deposited Plan 1261782, being parts of the land in Certificate of Title 7/2/5171 and said to be in the possession of Giuseppe Casella;

Lots 18 and 28 Deposited Plan 1261782, being parts of the land in Certificate of Title 1/2/5171 and said to be in the possession of Christopher Robert Joseph Hall and Katherine Elizabeth Rigg-Smith (registered proprietors) and Perpetual Trustee Company Limited (mortgagee);

Lots 19 and 29 Deposited Plan 1261782, being parts of the land in Certificate of Title 2/2/5171 and said to be in the possession of Raymond Gary Kerrigan and Yolanda America Kerrigan;

Lots 20 and 30 Deposited Plan 1261782, being parts of the land in Certificate of Title 3/2/5171 and said to be in the possession of Athanasia Kotakis;

Lots 21 and 31 Deposited Plan 1261782, being parts of the land in Certificate of Title 6/2/5171 and said to be in the possession of Miranda Maris Kichenside (registered proprietor), National Australia Bank Limited (mortgagee) and Peter Joseph Crittenden, David Robert Baird, Nevine Magdy Youssef, Justin Robert Thornton, John Burnett Adam, Tom Charles Reeve, Jaems Herbert Marsden, Adam Joseph Seton, Giuseppe Bonura and Grant Patrick Butterfield (caveators);

Lots 76 and 78 Deposited Plan 1261786, being parts of the land in Certificate of Title A/440342 and said to be in the possession of Kari Sigurvin Bergsson and Srisutha Bergsson (registered proprietors) and ING Bank (Australia) Limited (mortgagee);

Lots 77 and 79 Deposited Plan 1261786, being parts of the land in Certificate of Title B/440342 and said to be in the possession of Rhonda Joan Lally;

Lots 72 and 74 Deposited Plan 1261788, being parts of the land in Certificate of Title 1/730459 and said to be in the possession of Julie Stewart Vivas (registered proprietor) and ING Bank (Australia) Limited (mortgagee);

Lots 73 and 75 Deposited Plan 1261788, being parts of the land in Certificate of Title CP/SP40119 and said to be in the possession of The Owners - Strata Plan No. 40119;

Lots 71 and 72 Deposited Plan 1261789, being parts of the land in Certificate of Title Auto Consol 10809-78 and said to be in the possession of Nicolas Ioannidis (registered proprietor) and Commonwealth Bank of Australia (mortgagee);

Lots 25 and 30 Deposited Plan 1261790, being parts of the land in Certificate of Title 15/1/979565 and said to be in the possession of Alfred Mizzi and Joan Ellen Mizzi (registered proprietors) and ING Bank (Australia) Limited (mortgagee);

Lots 26 and 31 Deposited Plan 1261790, being parts of the land in Certificate of Title 14/1/979565 and said to be in the possession of Davina Victoria Lawrence and Matthew James Angus (registered proprietors) and Westpac Banking Corporation (mortgagee);

Lots 27 and 32 Deposited Plan 1261790, being parts of the land in Certificate of Title 1/771814 and said to be in the possession of Therese Mary Gilbo (registered proprietor) and Australia and New Zealand Banking Group Limited (mortgagee);

Lots 28 and 33 Deposited Plan 1261790, being parts of the land in Certificate of Title 2/771814 and said to be in the possession of Leah Anne Lynn and Richard John Lynn (registered proprietors) and Commonwealth Bank of Australia (mortgagee);

Lots 5 and 9 Deposited Plan 1261806, being parts of the land in Certificate of Title 29/977519 and said to be in the possession of Julie Elizabeth Donnellan (registered proprietor) and Commonwealth Bank of Australia (mortgagee);

Lots 23 and 26 Deposited Plan 1262397, being parts of the land in Certificate of Title 30/977519 and said to be in the possession of Michael Jasbinder Singh and Kamal Preet Cheema (registered proprietors) and Commonwealth Bank of Australia (mortgagee);

Lots 24 and 27 Deposited Plan 1262397, being parts of the land in Certificate of Title 31/977519 and said to be in the possession of Terry Than Baw and Khin Hpone Baw (registered proprietors) and Commonwealth Bank of Australia (mortgagee);

Lots 25 and 28 Deposited Plan 1262397, being parts of the land in Certificate of Title 32/977519 and said to be in the possession of Nicholas Chris Barnett and Stephanie Anne Hazelton (registered proprietors) and Members Equity Bank Limited (mortgagee);

Lots 21 and 22 Deposited Plan 1261807, being parts of the land in Certificate of Title 16/707923 and said to be in the possession of Yuanyuan Li and Kenny John Joseph (registered proprietors) and Commonwealth Bank of Australia (mortgagee);

Lots 74 and 78 Deposited Plan 1261809, being parts of the land in Certificate of Title 29/1/547 and said to be in the possession of Anne Louise Connolly and Andrew Clifford Hutchinson;

Lots 75 and 79 Deposited Plan 1261809, being parts of the land in Certificate of Title 28/1/547 and said to be in the possession of Marshall Harrington Heald and Emma Louise Forgie (registered proprietors) and Perpetual Limited (mortgagee);

Lots 76 and 80 Deposited Plan 1261809, being parts of the land in Certificate of Title 27/1/547 and said to be in the possession of Anne Maxwell Lyon;

Lots 31 and 32 Deposited Plan 1261810, being parts of the land in Certificate of Title 15/5/975336 and said to be in the possession of Susan Christine Henson Gilmartin;

Lots 14, 15, 18 and 19 Deposited Plan 1261812, being parts of the land in Certificate of Title Auto Consol 15234-176 and said to be in the possession of Laura Oriana Battistel and David Bruce Ballment;

Lots 16 and 20 Deposited Plan 1261812, being parts of the land in Certificate of Title 3/564958 and said to be in the possession of Toufic Dagher and Hala Dagher (registered proprietors) and Rebecca Elkazzi and Antoinette Elkazzi (lessees);

Lots 57 and 64 Deposited Plan 1261815, being parts of the land in Certificate of Title 1/792562 and said to be in the possession of Sheena Louise Cole (registered proprietor) and Australia and New Zealand Banking Group Limited (mortgagee);

Lots 58 and 65 Deposited Plan 1261815, being parts of the land in Certificate of Title 8/977519 and said to be in the possession of Ian Thomas Young and Susan Margaret Young (registered proprietors) and Australia and New Zealand Banking Group Limited (mortgagee);

Lots 59 and 66 Deposited Plan 1261815, being parts of the land in Certificate of Title 9/977519 and said to be in the possession of Simon Paul Jeffery and Angela Jeffery (registered proprietors) and Westpac Banking Corporation (mortgagee);

Lots 60 and 67 Deposited Plan 1261815, being parts of the land in Certificate of Title 10/977519 and said to be in the possession of Patricia Lynette Allison (registered proprietor) and Westpac Banking Corporation (mortgagee);

Lots 61 and 68 Deposited Plan 1261815, being parts of the land in Certificate of Title 11/977519 and said to be in the possession of Patricia Lynette Allison (registered proprietor) and Westpac Banking Corporation (mortgagee);

Lots 62 and 69 Deposited Plan 1261815, being parts of the land in Certificate of Title 12/977519 and said to be in the possession of Patricia Lynette Allison (registered proprietor) and Westpac Banking Corporation (mortgagee);

Lots 103, 104, 106 and 107 Deposited Plan 1261840, being parts of the land in Certificate of Title CP/SP73463 and said to be in the possession of The Owners - Strata Plan No. 73463;

Lots 12 and 19 Deposited Plan 1261902, being parts of the land in Certificate of Title 51/H/1474 and said to be in the possession of Graeme Bruce McDowell and Wendy Swift (registered proprietors) and Secure Funding Pty Ltd (mortgagee);

Lots 13, 14, 20 and 21 Deposited Plan 1261902, being parts of the land in Certificate of Title Auto Consol 4499-81 and said to be in the possession of Raymond Andrew Dunsire (registered proprietor) and Permanent Custodians Limited (mortgagee);

Lots 15, 16, 22 and 23 Deposited Plan 1261902, being parts of the land in Certificate of Title Auto Consol 2096-234 and said to be in the possession of Peter William Butt (registered proprietor) and Westpac Banking Corporation (mortgagee);

Lots 17, 18, 24 and 25 Deposited Plan 1261902, being parts of the land in Certificate of Title Auto Consol 2502-54 and said to be in the possession of Iron Hand Constructions Pty Ltd;

Lots 12 and 14 Deposited Plan 1261903, being parts of the land in Certificate of Title 20/609841 and said to be in the possession of George Bayfield Stone;

Lots 13 and 15 Deposited Plan 1261903, being parts of the land remaining in Certificate of Title Volume 10926 Folio 247 and said to be in the possession of Transport for New South Wales;

Lots 13, 14, 16 and 17 Deposited Plan 1261905, being parts of the land in Certificate of Title Auto Consol 1994-243 and said to be in the possession of Andrew James Tricardos and Anastasia Stojanovic (registered proprietors) and Commonwealth Bank of Australia (mortgagee);

Lots 15 and 18 Deposited Plan 1261905, being parts of the land in Certificate of Title 134/C/1474 and said to be in the possession of Patricia Frances Hannigan (registered proprietor) and Commonwealth Bank of Australia (mortgagee);

Lots 5 and 10 Deposited Plan 1261906, being parts of the land in Certificate of Title A/346152 and said to be in the possession of Jennifer Margaret Killinger and William Frederick Killinger;

Lots 6, 7, 11 and 12 Deposited Plan 1261906, being parts of the land in Certificate of Title B/346152 and said to be in the possession of Betty Stokes;

Lots 21 and 22 Deposited Plan 1262035, being parts of the land in Certificate of Title 101/835517 and said to be in the possession of Jacqueline Claire Hartley and Jed Hartley (registered proprietors) and Westpac Banking Corporation (mortgagee);

Lots 43 and 46 Deposited Plan 1262109, being parts of the land in Certificate of Title 1/341368 and said to be in the possession of Mark Anthony Hughes and Mary Kathleen Hughes (registered proprietors) and Australia and New Zealand Banking Group Limited (mortgagee);

Lots 44 and 47 Deposited Plan 1262109, being parts of the land in Certificate of Title 2/341368 and said to be in the possession of Elaine Margaret Davoren and Engelbert Samson (registered proprietors) and National Australia Bank Limited (mortgagee); and

Lots 45 and 48 Deposited Plan 1262109, being parts of the land in Certificate of Title 3/341368 and said to be in the possession of Gemma Grace Noakes and Paul Matthew Curran.

(TfNSW Papers: SF2020/039682; RO SF2019/048956)

Reference number:(n2020-3577)

Mining and Petroleum Notices

Pursuant to section 136 of the *Mining Act 1992* and section 16 of the *Petroleum (Onshore) Act 1991*

NOTICE is given that the following applications have been received:

EXPLORATION LICENCE APPLICATIONS

(TMS-2020-297)

No. 6048, TRK RESOURCES PTY LTD (ACN 116 543 081), area of 24 units, for Group 1, dated 6 August 2020. (Wagga Wagga Mining Division).

(TMS-2020-298)

No. 6049, TRK RESOURCES PTY LTD (ACN 116 543 081), area of 7 units, for Group 1, dated 7 August 2020. (Cobar Mining Division).

(TMS-2020-301)

No. 6050, PRIMELIME (NSW) PTY LTD (ACN 604 773 935), area of 1 unit, for Group 2, dated 7 August 2020. (Orange Mining Division).

(TMS-2020-303)

No. 6051, HANS KUMMEROW, area of 4 units, for Group 1, dated 8 August 2020. (Inverell Mining Division).

(TMS-2020-308)

No. 6052, AWATI RESOURCES PTY LTD (ACN 106 020 419), area of 53 units, for Group 1, dated 10 August 2020. (Broken Hill Mining Division).

(TMS-2020-309)

No. 6053, HI-QUALITY QUARRY (NSW) PTY LIMITED (ACN 104 362 110), area of 14 units, for Group 1, dated 11 August 2020. (Sydney Mining Division).

(TMS-2020-310)

No. 6054, HI-QUALITY QUARRY (NSW) PTY LIMITED (ACN 104 362 110), area of 14 units, for Group 1, Group 10 and Group 2, dated 11 August 2020. (Sydney Mining Division).

Reference number:(n2020-3578)

NOTICE is given that the following applications have been granted:

EXPLORATION LICENCE APPLICATIONS

(TMS-APP76)

No. 5964, now Exploration Licence No. 8994, LEGACY MINERALS PTY LTD (ACN 622 746 187), Counties of Bland and Harden, Map Sheet (8428, 8429, 8528), area of 61 units, for Group 1, dated 4 August 2020, for a term until 4 August 2025.

(TMS-APP77)

No. 5965, now Exploration Licence No. 8995, LEGACY MINERALS PTY LTD (ACN 622 746 187), Counties of Bland and Harden, Map Sheet (8528, 8529), area of 46 units, for Group 1, dated 4 August 2020, for a term until 4 August 2025.

(TMS2020-93)

No. 5969, now Exploration Licence No. 8993, GOLD AND COPPER RESOURCES PTY LIMITED (ACN 124 534 863), County of Bathurst, Map Sheet (8830), area of 4 units, for Group 1, dated 4 August 2020, for a term until 4 August 2026.

Reference number:(n2020-3579)

NOTICE is given that the following application has been withdrawn:

EXPLORATION LICENCE APPLICATION

(TMS2020-90)

No. 5967, BULLSEYE GOLD PTY LTD (ACN 640 740 576), County of Buccleuch, Map Sheet (8526, 8527). Withdrawal took effect on 11 August 2020.

Reference number:(n2020-3580)

NOTICE is given that the following applications for renewal have been received:

(TMS-2020-311)

Exploration Licence No. 4022, ALKANE RESOURCES LTD (ACN 000 689 216), area of 17 units. Application for renewal received 11 August 2020.

(TMS-2020-296)

Exploration Licence No. 6455, LUCKNOW GOLD LTD (ACN 123 714 910), area of 10 units. Application for renewal received 6 August 2020.

(TMS-2020-295)

Exploration Licence No. 7959, RIMFIRE PACIFIC MINING N.L. (ACN 006 911 744), area of 7 units. Application for renewal received 6 August 2020.

(TMS-2020-285)

Exploration Licence No. 8635, TOTAL IRON PTY LTD (ACN 167 004 104), area of 52 units. Application for renewal received 7 August 2020.

Reference number:(n2020-3581)

RENEWAL OF CERTAIN AUTHORITIES

Notice is given that the following authorities have been renewed:

(EF19/18617)

Exploration Licence No. 6254, MT OWEN PTY LIMITED (ACN 003 827 361), County of Durham, Map Sheet (9133), area of 56.6 hectares, for a further term until 4 June 2021. Renewal effective on and from 6 July 2020.

(TMS-REN136)

Exploration Licence No. 8267, OCHRE RESOURCES PTY LTD (ACN 112 833 351), Counties of Cunningham, Flinders and Mouramba, Map Sheet (8133, 8134, 8233, 8234), area of 85 units, for a further term until 12 May 2023. Renewal effective on and from 10 August 2020.

(TMS-REN126)

Exploration Licence No. 8551, WESTERN WOOD CAPITAL PTY LTD (ACN 616 068 832), County of Landsborough, Map Sheet (7837), area of 6 units, for a further term until 3 May 2023. Renewal effective on and from 6 August 2020.

(TMS-REN127)

Exploration Licence No. 8552, WESTERN WOOD CAPITAL PTY LTD (ACN 616 068 832), County of Tandora, Map Sheet (7333, 7334, 7433, 7434), area of 24 units, for a further term until 3 May 2023. Renewal effective on and from 6 August 2020.

(TMS-REN128)

Exploration Licence No. 8553, WESTERN WOOD CAPITAL PTY LTD (ACN 616 068 832), County of Robinson, Map Sheet (7934, 7935, 8034, 8035), area of 86 units, for a further term until 3 May 2023. Renewal effective on and from 6 August 2020.

(TMS-REN112)

Exploration Licence No. 8734, COLOSSUS METALS PTY LTD (ACN 145 692 744), Counties of Bligh and Lincoln, Map Sheet (8733), area of 16 units, for a further term until 16 April 2025. Renewal effective on and from 10 August 2020.

(V17-1162)

Mining Lease No. 1253 (Act 1973), OMYA AUSTRALIA PTY LIMITED (ACN 001 682 533), Parish of Ponsonby, County of Bathurst, Map Sheet (8830-4-N), area of 12.14 hectares, for a further term until 26 November 2039. Renewal effective on and from 4 August 2020.

(V17-1163)

Mineral Lease No. 4360 (Act 1906), OMYA AUSTRALIA PTY LIMITED (ACN 001 682 533), Parish of Ponsonby, County of Bathurst, Map Sheet (8830-4-N), area of 12.14 hectares, for a further term until 26 November 2039. Renewal effective on and from 4 August 2020.

(V17-1163)

Mining Purposes Lease No. 239 (Act 1973), OMYA AUSTRALIA PTY LIMITED (ACN 001 682 533), Parish of Ponsonby, County of Bathurst, Map Sheet (8830-4-N), area of 12.13 hectares, for a further term until 26 November 2039. Renewal effective on and from 4 August 2020.

Reference number:(n2020-3582)

APPLICATIONS TO TRANSFER RECEIVED

Notice is given that the following applications to transfer have been received:

(TMS-TRF60)

ST BARNABAS INVESTMENTS PTY LTD (ACN 088 998 387) has applied for approval to transfer Exploration Licence No. 8976 to MR RESOURCES PTY LTD (ACN 643 089 347). Application received 7 August 2020.

Reference number:(n2020-3583)

TRANSFER

(EF19/30799)

Exploration Licence No. 8832, formerly held by VIET HOANG LE, DONG THI TRAN, THANH HOANG LE AND TRANG NU TRAN has been transferred to VIET HOANG LE, DONG THI TRAN, HANG THI NGA PHAM AND TRANG NU TRAN. The transfer was registered on 6 August 2020.

Reference number:(n2020-3584)

REQUESTED CANCELLATIONS

(TMS-CAN30)

Exploration Licence No. 8870 (Act 1992), AUSTRALIAN MINES LIMITED (ACN 073 914 191), County of Yancowinna, Map Sheet (7133), area of 2 units. Request for cancellation was received on 31 July 2020.

CANCELLATIONS

Notice is given that the following authorities have been cancelled:

(TMS-CAN20)

Exploration Licence No. 8539, DUKE EXPLORATION LIMITED (ACN 119 421 868), County of Wynyard, Map Sheet (8527), area of 24 units. Cancellation took effect on 6 August 2020.

(TMS-CAN21)

Mining Lease No. 875 (Act 1973), CSR BUILDING PRODUCTS LIMITED (ACN 008 631 356), Parish of Maitland, County of Northumberland; and Parish of Maitland, County of Northumberland, Map Sheet (9232-3-N, 9232-3-N), area of 1.04 hectares. Cancellation took effect on 11 August 2020.

(TMS)

Mineral Lease No. 2843 (Act 1906), CSR BUILDING PRODUCTS LIMITED (ACN 008 631 356), Parish of Maitland, County of Northumberland, Map Sheet (9232-3-N), area of 3.05 hectares. Cancellation took effect on 11 August 2020.

(CAN23)

Mineral Lease No. 4589 (Act 1906), CSR BUILDING PRODUCTS LIMITED (ACN 008 631 356), Parish of Maitland, County of Northumberland; and Parish of Maitland, County of Northumberland, Map Sheet (9232-3-N, 9232-3-N), area of 7.309 hectares. Cancellation took effect on 11 August 2020.

Reference number:(n2020-3585)

Market Interest Test

Coal Operational Allocation Framework



Regional
NSW

Market Interest Test – Coal Operational Allocation

Market interest test submission closing date: Monday, 14 September 2020 at 11:59pm (AEST)

Metropolitan Collieries Pty Ltd (ABN 003 135 635) has applied to the Department of Regional NSW, Mining, Exploration and Geoscience (MEG) for a Group 9 (coal) exploration licence for operational allocation purposes in accordance with section 13C of the *Mining Act 1992* and clause 20 of the *Mining Regulation 2016*.

Exploration Licence Application No. 5918 (Act 1992) is located about 5 km west north west of Helensburgh, over an area of 2042 hectares and embracing strata from the surface to a depth of 900m. MEG is required to assess any market interest for the application by Metropolitan Collieries Pty Ltd – ELA 5918, and is seeking submissions from parties interested in exploring and potentially developing coal resources within the application area.

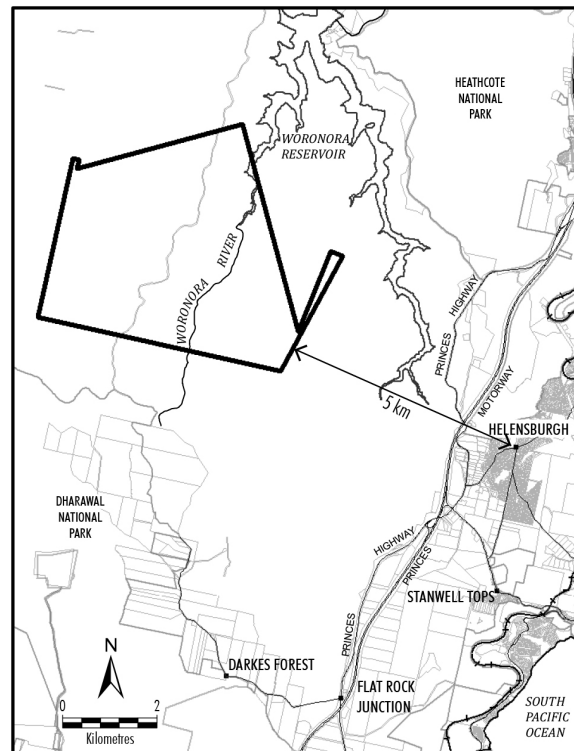
The application area is shown in the diagram. The location of the application can also be viewed on MEG's online mapping tool "MinView" at minview.geoscience.nsw.gov.au

If you would like to express interest in exploring for coal in this area and would like more information on what to include in any submission and how to make a submission, visit

www.resourcesandgeoscience.nsw.gov.au/mitela5918

This notification is pursuant to section 13C(3)(b) of the *Mining Act 1992* and the *Guidelines for Coal Exploration Licence Applications for Operational Allocation Purposes* and does not constitute an invitation for a coal exploration licence or mining lease nor a release of the area under the Strategic Release Framework.

For more information, contact MEG at resource.operations@planning.nsw.gov.au or on (02) 4063 6600.



Reference number:(n2020-3586)

Market Interest Test

Coal Operational Allocation Framework



Regional
NSW

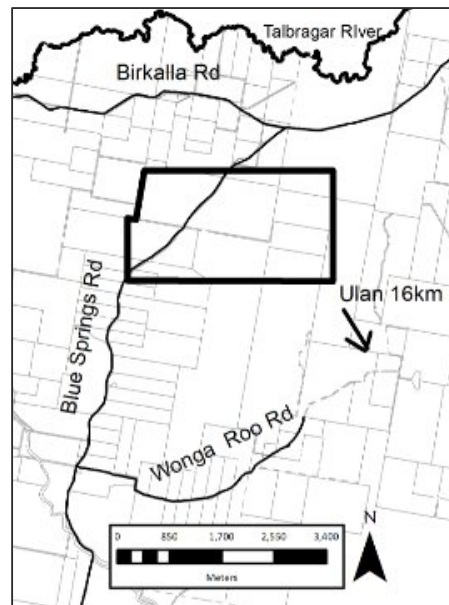
Market Interest Test – Coal Operational Allocation

Market interest test submission closing date: Monday, 14 September 2020 at 11:59pm (AEST)

Ulan Coal Mines Pty Ltd (ACN 000 189 248) has applied to the Department of Regional NSW, Mining, Exploration and Geoscience (MEG) for a Group 9 (coal) exploration licence for operational allocation purposes in accordance with section 13C of the *Mining Act 1992* and clause 20 of the *Mining Regulation 2016*.

Exploration Licence Application No. 5922 (Act 1992) is located about 18 km north west of Ulan, over an area of 582.6 hectares and embracing strata from the surface to a depth of 900m. MEG is required to assess any market interest for the application by Ulan Coal Mines Pty Ltd – ELA 5922, and is seeking submissions from parties interested in exploring and potentially developing coal resources within the application area.

The application area is shown in the attached diagram. The location of the application can also be viewed on MEG's online mapping tool "MinView" at minview.geoscience.nsw.gov.au



If you would like to express interest in exploring for coal in this area and would like more information on what to include in any submission and how to make a submission, visit www.resourcesandgeoscience.nsw.gov.au/mitela5922

This notification is pursuant to section 13C(3)(b) of the *Mining Act 1992* and the *Guidelines for Coal Exploration Licence Applications for Operational Allocation Purposes* and does not constitute an invitation for a coal exploration licence or mining lease nor a release of the area under the Strategic Release Framework.

For more information, contact MEG at resource.operations@planning.nsw.gov.au or on (02) 4063 6600.

Reference number:(n2020-3587)

Market Interest Test

Coal Operational Allocation Framework



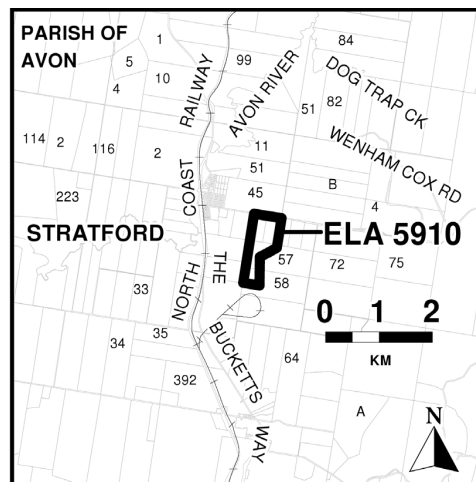
Regional
NSW

Market Interest Test – Coal Operational Allocation

Market interest test submission closing date: Monday, 14 September 2020 at 11:59pm (AEST)

CIM Stratford Pty Ltd (ABN 070 387 914) and Gloucester Coal Ltd (ABN 008 881 712) has applied to the Department of Regional NSW, Mining, Exploration and Geoscience (MEG) for a Group 9 (coal) exploration licence for operational allocation purposes in accordance with section 13C of the *Mining Act 1992* and clause 20 of the *Mining Regulation 2016*.

Exploration Licence Application No. 5910 (Act 1992) is located about 12.25km south of Gloucester, over an area of 53.25 hectares and embracing strata from the surface to 15.24 metres depth. MEG is required to assess any market interest for the application by CIM Stratford Pty Ltd and Gloucester Coal Ltd – ELA 5910, and is seeking submissions from parties interested in exploring and potentially developing coal resources within the application area.



The application area is shown in the attached diagram. The location of the application can also be viewed on MEG's online mapping tool "MinView" at minview.geoscience.nsw.gov.au

If you would like to express interest in exploring for coal in this area and would like more information on what to include in any submission and how to make a submission, visit www.resourcesandgeoscience.nsw.gov.au/mitela5910

This notification is pursuant to section 13C(3)(b) of the *Mining Act 1992* and the *Guidelines for Coal Exploration Licence Applications for Operational Allocation Purposes* and does not constitute an invitation for a coal exploration licence or mining lease nor a release of the area under the Strategic Release Framework.

For more information, contact MEG at resource.operations@planning.nsw.gov.au or on (02) 4063 6600.

Reference number:(n2020-3588)

Crown Land Notices

1300 886 235 www.crownland.nsw.gov.au

NOTIFICATION OF DISPOSAL OF A CROWN ROAD

Section 152B Roads Act 1993

The road hereunder described has been disposed of under section 152B of the *Roads Act 1993*. In accordance with section 152H of that Act, the road comprised therein has ceased to be a Crown road and the rights of passage and access that previously existed in relation to the road are extinguished. Upon disposal, title to the land, comprising the former Crown road, is transferred to freehold.

The Hon Melinda Pavey, MP
Minister for Water, Property & Housing

DESCRIPTION

*Parish – Young; County – Monteagle
Land District – Young; LGA – Hilltops*

Road Disposed: Lot 1 DP1262081

File No: 15/07348

Reference number:(n2020-3589)

ROADS ACT 1993

ORDER

Transfer of Crown Road to a Council

In pursuance of the provisions of Section 152I of the *Roads Act 1993*, the Crown road specified in Schedule 1 is transferred to the roads authority specified in Schedule 2 hereunder as from the date of publication of this notice and as from that date the road specified in Schedule 1 ceases to be a Crown road.

The Hon. Melinda Pavey, MP
Minister for Water, Property and Housing

SCHEDULE 1

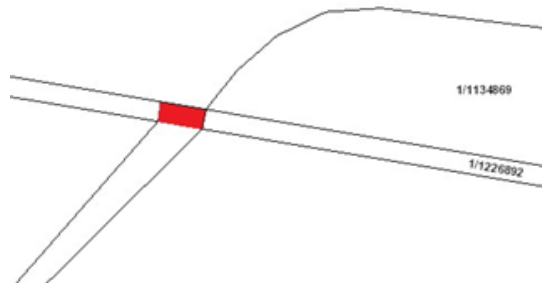
Parish:	Lavadia
County:	Clarence
Land District:	Grafton
LGA:	Clarence Valley
DESCRIPTION:	Crown public road east Lots 1-5 DP 793765, Lot 131 DP 751376 and Lot 1 DP 221992 as shown by red colour.



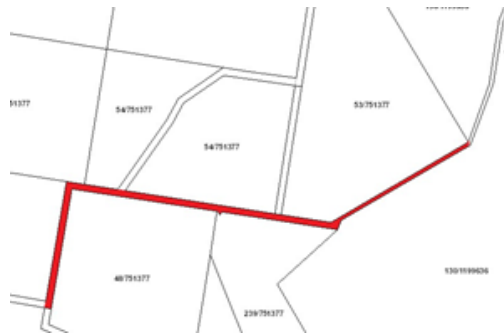
Parish: Lawrence
County: Clarence
Land District: Grafton
LGA: Clarence Valley
DESCRIPTION: That section of Crown public road shown by red colour separating Lot 5 DP 618102 and Lot 6 DP 262753 from Lot 12 DP 262573



Parish: Lawrence
County: Clarence
Land District: Grafton
LGA: Clarence Valley
DESCRIPTION: Crown public road being intersection of Lot 1 DP 1226892 to the east and Council public road to the south as shown by red colour.



Parish: Lawrence
County: Clarence
Land District: Grafton
LGA: Clarence Valley
DESCRIPTION: Crown public road north and west lot 48 DP 751377; north lot 239 DP 751377 and separating Lot 130 DP 1199636 from Lot 53 DP 751377 as shown by red colour.



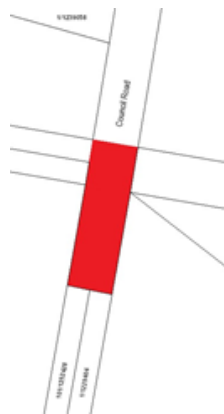
Parish: Lawrence
County: Clarence
Land District: Grafton
LGA: Clarence Valley
DESCRIPTION: Crown public road separating Lot 3 Section 8 DP 758604 from Lot A DP 367897 as shown by red colour



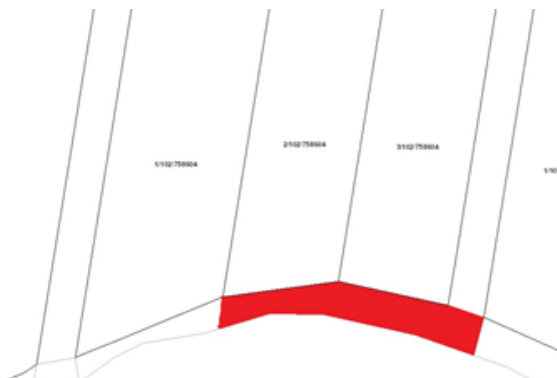
Parish: Lawrence
 County: Clarence
 Land District: Grafton
 LGA: Clarence Valley
 DESCRIPTION: Crown public road separating lot 5 section 7 DP 566 from lot 3 Section 6 DP 758604 as shown by red edge



Parish: Lawrence
 County: Clarence
 Land District: Grafton
 LGA: Clarence Valley
 DESCRIPTION: Crown public road separating Lots 101 DP 1252428 and Lot 1 DP 1229404 from Council public road as shown by red colour.



Parish: Lawrence
County: Clarence
Land District: Grafton
LGA: Clarence Valley
DESCRIPTION: Crown public road south Lot 2 Section 102 DP 758604 and Lot 3 Section 102 DP 758604 and intersection of Crown public roads as shown by red colour.



Parish: Lawrence
County: Clarence
Land District: Grafton
LGA: Clarence Valley
DESCRIPTION: Crown public road separating lot 2 Section 62 DP 758604 from Lot 4 Section 56 DP 758604.



SCHEDULE 2

Roads Authority: Clarence Valley Council
Council's Ref: Minute 14.087/15
DPIE – Crown Lands Ref: W605510, 19/02826

Reference number:(n2020-3590)

NOTIFICATION OF DISPOSAL OF A CROWN ROAD

Section 152B Roads Act 1993

The road hereunder described has been disposed of under section 152B of the *Roads Act 1993*. In accordance with section 152H of that Act, the road comprised therein has ceased to be a Crown road and the rights of passage and access that previously existed in relation to the road are extinguished. Upon disposal, title to the land, comprising the former Crown road, is transferred to freehold.

The Hon Melinda Pavey, MP
Minister for Water, Property & Housing

DESCRIPTION

Parish – Bringellet; County – Bathurst
Land District – Bathurst; LGA – Bathurst Regional

Road Disposed: Lot 1 DP 1263249

File No: CL/00792#01

Reference number:(n2020-3591)

NOTIFICATION OF DISPOSAL OF A CROWN ROAD

Section 152B Roads Act 1993

The road hereunder described has been disposed of under section 152B of the *Roads Act 1993*. In accordance with section 152H of that Act, the road comprised therein has ceased to be a Crown road and the rights of passage and access that previously existed in relation to the road are extinguished. Upon disposal, title to the land, comprising the former Crown road, is transferred to freehold.

The Hon Melinda Pavey, MP
Minister for Water, Property & Housing

DESCRIPTION

*Parish – Tonderburine; County – Gowen
Land District – Coonamble; LGA – Gilgandra*

Road Disposed: Lot 1 DP 1264276

File No: 20/00570

Reference number:(n2020-3592)

NOTIFICATION OF DISPOSAL OF A CROWN ROAD

Section 152B Roads Act 1993

The road hereunder described has been disposed of under section 152B of the *Roads Act 1993*. In accordance with section 152H of that Act, the road comprised therein has ceased to be a Crown road and the rights of passage and access that previously existed in relation to the road are extinguished. Upon disposal, title to the land, comprising the former Crown road, is transferred to freehold.

The Hon Melinda Pavey, MP
Minister for Water, Property & Housing

DESCRIPTION

*Parish – Mallan; County – Wakool
Land District – Balranald South; LGA – Murray River*

Road Disposed: Lot 77 DP 756553, Lot 1 DP 1263684

File No: 20/00567

Reference number:(n2020-3593)

ROADS ACT 1993

ORDER

Transfer of Crown Road to a Council

In pursuance of the provisions of Section 152I of the *Roads Act 1993*, the Crown road specified in Schedule 1 is transferred to the roads authority specified in Schedule 2 hereunder as from the date of publication of this notice and as from that date the road specified in Schedule 1 ceases to be a Crown road.

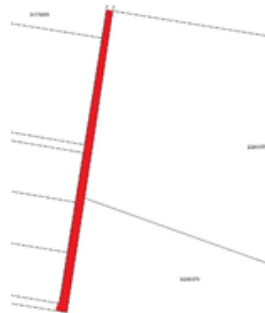
The Hon. Melinda Pavey, MP
Minister for Water, Property and Housing

SCHEDULE 1

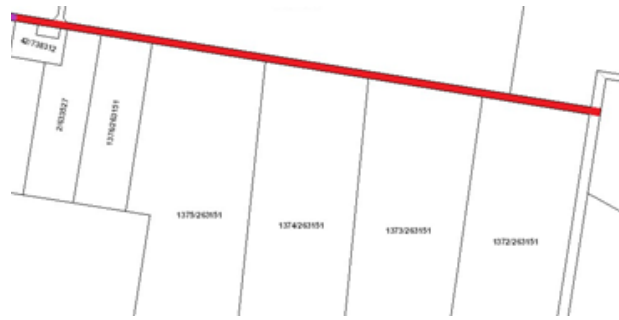
Parish: Qwyarigo
County: Clarence
Land District: Grafton
LGA: Clarence Valley
DESCRIPTION: Crown public road from the intersection of the Council public road north Lot 5 DP 706879 then south to northern boundary Lot 6 DP 632817 as shown by red colour



Parish: Qwyarigo
County: Clarence
Land District: Grafton
LGA: Clarence Valley
DESCRIPTION: Crown public road west lot 2 DP and 3 DP 261379 as shown by red colour.



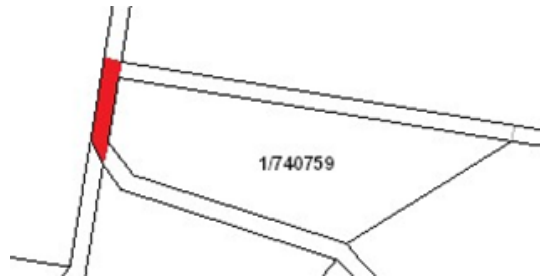
Parish: Qwyarigo
County: Clarence
Land District: Grafton
LGA: Clarence Valley
DESCRIPTION: Crown public road north of lot 42 and 41 DP 738312; Lot 2 DP 633527, Lots 1376, 1375, 1374, 1373 and 1372 DP 263151 and Crown road intersection as shown by red colour



Parish: Qwyarigo
County: Clarence
Land District: Grafton
LGA: Clarence Valley
DESCRIPTION: Crown public road north lot 364 DP 878847 and Lot 1 DP 876106 and continuing east to boundary of unidentified railway corridor.



Parish: Rushforth
County: Clarence
Land District: Grafton
LGA: Clarence Valley
DESCRIPTION: That section of Crown public road west Lot 1 DP 740759 and intersection with Crown public road as shown by red colour only.



Parish: Rushforth
County: Clarence
Land District: Grafton
LGA: Clarence Valley
DESCRIPTION: Crown public road separating Lot 144 DP 751383 from Council public road as shown by red colour.



SCHEDULE 2

Roads Authority: Clarence Valley Council
Council's Ref: Minute 14.087/15
DPIE – Crown Lands Ref: W605538, 19/02835

Reference number:(n2020-3594)

NOTIFICATION OF DISPOSAL OF A CROWN ROAD

Section 152B Roads Act 1993

The road hereunder described has been disposed of under section 152B of the *Roads Act 1993*. In accordance with section 152H of that Act, the road comprised therein has ceased to be a Crown road and the rights of passage and access that previously existed in relation to the road are extinguished. Upon disposal, title to the land, comprising the former Crown road, is transferred to freehold.

The Hon Melinda Pavey, MP
Minister for Water, Property & Housing

DESCRIPTION

*Parish – Mullengullenga; County – Argyle
Land District – Goulburn; LGA – Goulburn Mulwaree*

Road Disposed: Lot 2 DP 1262831

File No: 19/10889

Reference number:(n2020-3595)

NOTIFICATION OF DISPOSAL OF A CROWN ROAD

Section 152B Roads Act 1993

The road hereunder described has been disposed of under section 152B of the *Roads Act 1993*. In accordance with section 152H of that Act, the road comprised therein has ceased to be a Crown road and the rights of passage and access that previously existed in relation to the road are extinguished. Upon disposal, title to the land, comprising the former Crown road, is transferred to freehold.

The Hon Melinda Pavey, MP
Minister for Water, Property & Housing

DESCRIPTION

Parish – Oxley South; County – Cunningham

Land District – Orange; LGA – Lachlan

Road Disposed: Lot 2 DP 1260141

File No: 19/08029

Reference number:(n2020-3596)

NOTIFICATION OF DISPOSAL OF A CROWN ROAD

Section 152B Roads Act 1993

The road hereunder described has been disposed of under section 152B of the *Roads Act 1993*. In accordance with section 152H of that Act, the road comprised therein has ceased to be a Crown road and the rights of passage and access that previously existed in relation to the road are extinguished. Upon disposal, title to the land, comprising the former Crown road, is transferred to freehold.

The Hon Melinda Pavey, MP
Minister for Water, Property & Housing

DESCRIPTION

Parish – Nattery; County – Argyle

Land District – Goulburn; LGA – Goulburn Mulwaree

Road Disposed: Lot 1 DP 1249048

File No: 17/08784

Reference number:(n2020-3597)

NOTIFICATION OF DISPOSAL OF A CROWN ROAD

Section 152B Roads Act 1993

The road hereunder described has been disposed of under section 152B of the *Roads Act 1993*. In accordance with section 152H of that Act, the road comprised therein has ceased to be a Crown road and the rights of passage and access that previously existed in relation to the road are extinguished. Upon disposal, title to the land, comprising the former Crown road, is transferred to freehold.

The Hon Melinda Pavey, MP
Minister for Water, Property & Housing

DESCRIPTION

Parishes – Cambalong, Gunning Grach, Meringo; County – Wellesley

Land District – Bombala; LGA – Snowy Monaro Regional

Road Disposed: Lot 1 DP 1259284

File No: GB07H324

Reference number:(n2020-3598)

NOTIFICATION OF DISPOSAL OF A CROWN ROAD

Section 152B Roads Act 1993

The road hereunder described has been disposed of under section 152B of the *Roads Act 1993*. In accordance with section 152H of that Act, the road comprised therein has ceased to be a Crown road and the rights of passage and access that previously existed in relation to the road are extinguished. Upon disposal, title to the land, comprising the former Crown road, is transferred to freehold.

The Hon Melinda Pavey, MP
Minister for Water, Property & Housing

DESCRIPTION

Parish – Pikapene; County – Drake
Land District – Casino; LGA – Kyogle

Road Disposed: Lot 64 DP 752387, Lot 1 DP 1262664

File No: 15/02943

Reference number:(n2020-3599)

NOTIFICATION OF DISPOSAL OF A CROWN ROAD

Section 152B Roads Act 1993

The road hereunder described has been disposed of under section 152B of the *Roads Act 1993*. In accordance with section 152H of that Act, the road comprised therein has ceased to be a Crown road and the rights of passage and access that previously existed in relation to the road are extinguished. Upon disposal, title to the land, comprising the former Crown road, is transferred to freehold.

The Hon Melinda Pavey, MP
Minister for Water, Property & Housing

DESCRIPTION

Parish – North Colah; County – Cumberland
Land District – Metropolitan; LGA – Hornsby

Road Disposed: Lot 1 DP 1263507

File No: 18/06402

Reference number:(n2020-3600)

NOTIFICATION OF DISPOSAL OF A CROWN ROAD

Section 152B Roads Act 1993

The road hereunder described has been disposed of under section 152B of the *Roads Act 1993*. In accordance with section 152H of that Act, the road comprised therein has ceased to be a Crown road and the rights of passage and access that previously existed in relation to the road are extinguished. Upon disposal, title to the land, comprising the former Crown road, is transferred to freehold.

The Hon Melinda Pavey, MP
Minister for Water, Property & Housing

DESCRIPTION

Parish – Ironbarks; County – Wellington
Land District – Wellington; LGA – Dubbo Regional

Road Disposed: Lot 3 DP 1257608

File No: 19/01386

Reference number:(n2020-3601)

NOTIFICATION OF DISPOSAL OF A CROWN ROAD

Section 152B Roads Act 1993

The road hereunder described has been disposed of under section 152B of the *Roads Act 1993*. In accordance with section 152H of that Act, the road comprised therein has ceased to be a Crown road and the rights of passage and access that previously existed in relation to the road are extinguished. Upon disposal, title to the land, comprising the former Crown road, is transferred to freehold.

The Hon Melinda Pavey, MP
Minister for Water, Property & Housing

DESCRIPTION

*Parish – Arakoon; County – Macquarie
Land District – Kempsey; LGA – Kempsey*

Road Disposed: Lot 1 DP 1263239

File No: 16/09998

Reference number:(n2020-3602)

NOTIFICATION OF DISPOSAL OF A CROWN ROAD

Section 152B Roads Act 1993

The road hereunder described has been disposed of under section 152B of the *Roads Act 1993*. In accordance with section 152H of that Act, the road comprised therein has ceased to be a Crown road and the rights of passage and access that previously existed in relation to the road are extinguished. Upon disposal, title to the land, comprising the former Crown road, is transferred to freehold.

The Hon Melinda Pavey, MP
Minister for Water, Property & Housing

DESCRIPTION

*Parish – Young; County – Monteagle
Land District – Young; LGA – Hilltops*

Road Disposed: Lot 1 DP 1257643

File No: 13/13549

Reference number:(n2020-3603)

NOTIFICATION OF DISPOSAL OF A CROWN ROAD

Section 152B Roads Act 1993

The road hereunder described has been disposed of under section 152B of the *Roads Act 1993*. In accordance with section 152H of that Act, the road comprised therein has ceased to be a Crown road and the rights of passage and access that previously existed in relation to the road are extinguished. Upon disposal, title to the land, comprising the former Crown road, is transferred to freehold.

The Hon Melinda Pavey, MP
Minister for Water, Property & Housing

DESCRIPTION

*Parish – Kunghur; County – Rous
Land District – Murwillumbah; LGA – Tweed*

Road Disposed: Lot 2 DP 1263456

File No: 19/10852

Reference number:(n2020-3604)

NOTIFICATION OF DISPOSAL OF A CROWN ROAD

Section 152B Roads Act 1993

The road hereunder described has been disposed of under section 152B of the *Roads Act 1993*. In accordance with section 152H of that Act, the road comprised therein has ceased to be a Crown road and the rights of passage and access that previously existed in relation to the road are extinguished. Upon disposal, title to the land, comprising the former Crown road, is transferred to freehold.

The Hon Melinda Pavey, MP
Minister for Water, Property & Housing

DESCRIPTION

Parishes – Brungle & Wagara; County – Buccleuch

Land District – Tumut; LGA – Snowy Valleys & Cootamundra – Gundagai Regional

Road Disposed: Lots 1-6 DP 1263457

File No: 10/19723

Reference number:(n2020-3605)

CROWN LAND MANAGEMENT ACT 2016

NOTICE – CROWN LAND TO BE USED OR OCCUPIED FOR OTHER PURPOSE UNDER S 2.18(2)(b)

Pursuant to section 2.18(2)(b) of the *Crown Land Management Act 2016*, the Crown land specified in Column 2 of the following Schedule is proposed to be used or occupied under a relevant interest granted for the purpose(s) specified in Column 1 of the following Schedule.

The Hon Rob Stokes, MP
Minister for Planning and Public Spaces

Schedule

Column 1

Boatshed (relevant interest – Licence 621034)
Deck (relevant interest – Licence 621034)
Jetty (relevant interest – Licence 621034)
Pontoon (relevant interest – Licence 621034)
Ramp (relevant interest – Licence 621034)
Reclamation (relevant interest – Licence 621034)
Seawall (relevant interest – Licence 621034)
Sliprails (relevant interest – Licence 621034)

Column 2

Reserve No. 1011268
Public Purpose: Future Public Requirements
Notified: 3-Feb-2006
File Reference: R1011268/PURP096/001

Reference number:(n2020-3606)

CROWN LAND MANAGEMENT ACT 2016

NOTICE – CROWN LAND TO BE USED OR OCCUPIED FOR OTHER PURPOSE UNDER S 2.18(2)(b)

Pursuant to section 2.18(2)(b) of the *Crown Land Management Act 2016*, the Crown land specified in Column 2 of the following Schedule is proposed to be used or occupied under a relevant interest granted for the purpose(s) specified in Column 1 of the following Schedule.

The Hon Rob Stokes, MP
Minister for Planning and Public Spaces

Schedule

Column 1

Concrete Ramp (relevant interest – Licence 619922)
Reclamation (relevant interest – Licence 619922)
Seawall (relevant interest – Licence 619922)

Column 2

Reserve No. 56146
Public Purpose: Generally
Notified: 11-May-1923

Column 1

Swimming Enclosure (relevant interest – Licence 619922)

Column 2

File Reference: R56146/PURP100/001

Reference number:(n2020-3607)

CROWN LAND MANAGEMENT ACT 2016

NOTICE – CROWN LAND TO BE USED OR OCCUPIED FOR OTHER PURPOSE UNDER S 2.18(2)(b)

Pursuant to section 2.18(2)(b) of the *Crown Land Management Act 2016*, the Crown land specified in Column 2 of the following Schedule is proposed to be used or occupied under a relevant interest granted for the purpose(s) specified in Column 1 of the following Schedule.

The Hon Rob Stokes, MP
Minister for Planning and Public Spaces

Schedule

Column 1

Concrete Ramp (relevant interest – Licence 619922)
Reclamation (relevant interest – Licence 619922)
Seawall (relevant interest – Licence 619922)
Swimming Enclosure (relevant interest – Licence 619922)

Column 2

Reserve No. 1011268
Public Purpose: Future Public Requirements
Notified: 3-Feb-2006
File Reference: R1011268/PURP097/001

Reference number:(n2020-3608)

CROWN LAND MANAGEMENT ACT 2016

NOTICE – CROWN LAND TO BE USED OR OCCUPIED FOR OTHER PURPOSE UNDER S 2.18(2)(b)

Pursuant to section 2.18(2)(b) of the *Crown Land Management Act 2016*, the Crown land specified in Column 2 of the following Schedule is proposed to be used or occupied under a relevant interest granted for the purpose(s) specified in Column 1 of the following Schedule.

The Hon Melinda Pavey, MP
Minister for Water, Property & Housing

Schedule

Column 1

Jetty (relevant interest – Licence 597923)
Reclamation (relevant interest – Licence 597923)
Seawall (relevant interest – Licence 597923)

Column 2

Reserve No. 56146
Public Purpose: Generally
Notified: 11-May-1923
File Reference: R56146/PURP102/001

Reference number:(n2020-3609)

CROWN LAND MANAGEMENT ACT 2016

NOTICE – CROWN LAND TO BE USED OR OCCUPIED FOR OTHER PURPOSE UNDER S 2.18(2)(b)

Pursuant to section 2.18(2)(b) of the *Crown Land Management Act 2016*, the Crown land specified in Column 2 of the following Schedule is proposed to be used or occupied under a relevant interest granted for the purpose(s) specified in Column 1 of the following Schedule.

The Hon Melinda Pavey, MP
Minister for Water, Property & Housing

Schedule

Column 1

Jetty (relevant interest – Licence 597923)
Reclamation (relevant interest – Licence 597923)

Column 2

Reserve No. 1011268
Public Purpose: Future Public Requirements

Column 1

Seawall (relevant interest – Licence 597923)

Column 2

Notified: 3-Feb-2006

File Reference: R1011268/PURP099/001

Reference number:(n2020-3610)

CROWN LAND MANAGEMENT ACT 2016**NOTICE – CROWN LAND TO BE USED OR OCCUPIED FOR OTHER PURPOSE UNDER S 2.18(2)(b)**

Pursuant to section 2.18(2)(b) of the *Crown Land Management Act 2016*, the Crown land specified in Column 2 of the following Schedule is proposed to be used or occupied under a relevant interest granted for the purpose(s) specified in Column 1 of the following Schedule.

The Hon Rob Stokes, MP
Minister for Planning and Public Spaces

Schedule**Column 1**

Boatshed (relevant interest – Licence 621034)

Deck (relevant interest – Licence 621034)

Jetty (relevant interest – Licence 621034)

Pontoon (relevant interest – Licence 621034)

Ramp (relevant interest – Licence 621034)

Reclamation (relevant interest – Licence 621034)

Seawall (relevant interest – Licence 621034)

Sliprails (relevant interest – Licence 621034)

Column 2

Reserve No. 56146

Public Purpose: Generally

Notified: 11-May-1923

File Reference: R56146/PURP099/001

Reference number:(n2020-3611)

ADDITION TO A WESTERN LANDS LEASE

IT is hereby notified that in pursuance of Section 7.15 of the *Crown Land Management Act 2016*, the land particularised hereunder has been added to the undermentioned Western Lands Lease.

The Hon Melinda Pavey, MP
Minister for Water, Property & Housing

SCHEDULE

Western Lands Lease No.	WLL4261
Name of Lessee:	Michael Gerard Prince
Area Added:	Lot 3 DP 1265267 Parish of Nullawarra – County of Canbelego of 245.8 ha (Folio Identifier: 3/1265267)
Total Area Following Addition:	Lots 2-3 DP 1265267 Parish of Nullawarra – County of Canbelego of 2673 ha (Folio Identifiers 2/1265267 & 3/1265267)
Date of Addition:	11 August 2020
Administrative District:	Cobar
Shire:	Cobar
Conditions:	Unchanged

Reference number:(n2020-3612)

NOTIFICATION OF DISPOSAL OF A CROWN ROAD

Section 152B Roads Act 1993

The road hereunder described has been disposed of under section 152B of the *Roads Act 1993*. In accordance with section 152H of that Act, the road comprised therein has ceased to be a Crown road and the rights of passage and access that previously existed in relation to the road are extinguished. Upon disposal, title to the land, comprising the former Crown road, is transferred to freehold.

The Hon Melinda Pavey, MP
Minister for Water, Property & Housing

DESCRIPTION

Parish – Brassi; County – Townsend
Land District – Deniliquin; LGA – Murray River

Road Disposed: Lot 2 DP 1262425

File No: 19/06067

Reference number:(n2020-3613)

NOTIFICATION OF DISPOSAL OF A CROWN ROAD

Section 152B Roads Act 1993

The road hereunder described has been disposed of under section 152B of the *Roads Act 1993*. In accordance with section 152H of that Act, the road comprised therein has ceased to be a Crown road and the rights of passage and access that previously existed in relation to the road are extinguished. Upon disposal, title to the land, comprising the former Crown road, is transferred to freehold.

The Hon Melinda Pavey, MP
Minister for Water, Property & Housing

DESCRIPTION

Parish – Waugoola; County – Bathurst
Land District – Cowra; LGA – Cowra

Road Disposed: Lots 3-4 DP 1193241

File No: 12/05003

Reference number:(n2020-3614)

CROWN LAND MANAGEMENT ACT 2016

NOTICE – CROWN LAND TO BE USED OR OCCUPIED FOR OTHER PURPOSE UNDER S 2.18(2)(b)

Pursuant to section 2.18(2)(b) of the *Crown Land Management Act 2016*, the Crown land specified in Column 2 of the following Schedule is proposed to be used or occupied under a relevant interest granted for the purpose(s) specified in Column 1 of the following Schedule.

The Hon Melinda Pavey, MP
Minister for Water, Property & Housing

Schedule

Column 1

Communication Facilities (relevant interest – Licence 621368)

Access (relevant interest – Licence 621368)

Column 2

Reserve No. 31398

Public Purpose: Trigonometrical Purposes

Notified: 1-Sep-1900

File Reference: R31398/PURP001/001

Reference number:(n2020-3615)

CROWN LAND MANAGEMENT ACT 2016

NOTICE – CROWN LAND TO BE USED OR OCCUPIED FOR OTHER PURPOSE UNDER S 2.18(2)(b)

Pursuant to section 2.18(2)(b) of the *Crown Land Management Act 2016*, the Crown land specified in Column 2 of the following Schedule is proposed to be used or occupied under a relevant interest granted for the purpose(s) specified in Column 1 of the following Schedule.

The Hon Melinda Pavey, MP
Minister for Water, Property & Housing

Schedule

Column 1

Access (relevant interest – Licence 621322)
Communication Facilities (relevant interest – Licence 621322)

Column 2

Reserve No. 49741
Public Purpose: Trigonometrical Purposes, Public Recreation
Notified: 11-Mar-1914
File Reference: R49741/PURP004/001

Reference number:(n2020-3616)

CROWN LAND MANAGEMENT ACT 2016

NOTICE – CROWN LAND TO BE USED OR OCCUPIED FOR OTHER PURPOSE UNDER S 2.18(2)(b)

Pursuant to section 2.18(2)(b) of the *Crown Land Management Act 2016*, the Crown land specified in Column 2 of the following Schedule is proposed to be used or occupied under a relevant interest granted for the purpose(s) specified in Column 1 of the following Schedule.

The Hon Melinda Pavey, MP
Minister for Water, Property & Housing

Schedule

Column 1

Communication Facilities (relevant interest – Licence 621417)
Access (relevant interest – Licence 621417)

Column 2

Reserve No. 91583
Public Purpose: Plantation
Notified: 28-Sep-1979
File Reference: R91583/PURP001/001

Reference number:(n2020-3617)

ROADS ACT 1993

ORDER

Transfer of a Crown Road to a Council

In pursuance of the provisions of Section 152I, *Roads Act 1993*, the Crown road specified in Schedule 1 is transferred to the Roads Authority specified in Schedule 2, hereunder, as from the date of publication of this notice and as from that date, the road specified in Schedule 1 ceases to be a Crown road.

The Hon. Melinda Pavey, MP
Minister for Water, Property and Housing

SCHEDULE 1

Parish – Newcastle

County – Northumberland

Land District – Newcastle

Local Government Area – City of Newcastle

Crown public road at Hamilton North being whole of Jackson Lane, as highlighted in red on the diagram below.

SCHEDULE 2



Roads Authority: City of Newcastle

Councils Reference: No reference

Lands File Reference: 19/02414

Reference number:(n2020-3618)

CROWN LAND MANAGEMENT ACT 2016

NOTICE – CROWN LAND TO BE USED OR OCCUPIED FOR OTHER PURPOSE UNDER S 2.18(2)(b)

Pursuant to section 2.18(2)(b) of the *Crown Land Management Act 2016*, the Crown land specified in Column 2 of the following Schedule is proposed to be used or occupied under a relevant interest granted for the purpose(s) specified in Column 1 of the following Schedule.

The Hon Melinda Pavey, MP
Minister for Water, Property & Housing

Schedule

Column 1

Grazing (relevant interest – Licence 614741)

Column 2

Reserve No. 81412
Public Purpose: Public Recreation
Notified: 20-Feb-1959
File Reference: R81412/PURP001/001

Reference number:(n2020-3619)

CROWN LAND MANAGEMENT ACT 2016

NOTICE – CROWN LAND TO BE USED OR OCCUPIED FOR OTHER PURPOSE UNDER S 2.18(2)(b)

Pursuant to section 2.18(2)(b) of the *Crown Land Management Act 2016*, the Crown land specified in Column 2 of the following Schedule is proposed to be used or occupied under a relevant interest granted for the purpose(s) specified in Column 1 of the following Schedule.

The Hon Melinda Pavey, MP
Minister for Water, Property & Housing

Schedule

Column 1

Grazing (relevant interest – Licence 614741)

Column 2

Reserve No. 1014548

Public Purpose: Access And Public Requirements,
Rural Services, Tourism Purposes And Environmental
And Heritage Conservation

Notified: 30-May-2008

File Reference: R1014548/PURP001/001

Reference number:(n2020-3620)

CROWN LAND MANAGEMENT ACT 2016

NOTICE – CROWN LAND TO BE USED OR OCCUPIED FOR OTHER PURPOSE UNDER S 2.18(2)(b)

Pursuant to section 2.18(2)(b) of the *Crown Land Management Act 2016*, the Crown land specified in Column 2 of the following Schedule is proposed to be used or occupied under a relevant interest granted for the purpose(s) specified in Column 1 of the following Schedule.

The Hon Melinda Pavey, MP
Minister for Water, Property & Housing

Schedule

Column 1

Grazing (relevant interest – Licence 614741)

Column 2

Reserve No. 56146

Public Purpose: Generally

Notified: 11-May-1923

File Reference: R56146/PURP103/001

Reference number:(n2020-3621)

CROWN LAND MANAGEMENT ACT 2016

NOTICE – CROWN LAND TO BE USED OR OCCUPIED FOR OTHER PURPOSE UNDER S 2.18(2)(b)

Pursuant to section 2.18(2)(b) of the *Crown Land Management Act 2016*, the Crown land specified in Column 2 of the following Schedule is proposed to be used or occupied under a relevant interest granted for the purpose(s) specified in Column 1 of the following Schedule.

The Hon Melinda Pavey, MP
Minister for Water, Property & Housing

Schedule

Column 1

Chiller Site (relevant interest – Licence 612485)

Column 2

Reserve No. 1013803

Public Purpose: Future Public Requirements

Notified: 29-Jun-2007

File Reference: R1013803/PURP001/001

Reference number:(n2020-3622)

CROWN LAND MANAGEMENT ACT 2016

NOTICE – CROWN LAND TO BE USED OR OCCUPIED FOR OTHER PURPOSE UNDER S 2.18(2)(b)

Pursuant to section 2.18(2)(b) of the *Crown Land Management Act 2016*, the Crown land specified in Column 2 of the following Schedule is proposed to be used or occupied under a relevant interest granted for the purpose(s) specified in Column 1 of the following Schedule.

The Hon Melinda Pavey, MP
Minister for Water, Property & Housing

Schedule

Column 1

Environmental Protection (relevant interest – Licence 610472)

Column 2

Reserve No. 97960

Public Purpose: Public Recreation

Notified: 25-Oct-1985

File Reference: R97960/PURP001/001

Reference number:(n2020-3623)

CROWN LAND MANAGEMENT ACT 2016

NOTICE – CROWN LAND TO BE USED OR OCCUPIED FOR OTHER PURPOSE UNDER S 2.18(2)(b)

Pursuant to section 2.18(2)(b) of the *Crown Land Management Act 2016*, the Crown land specified in Column 2 of the following Schedule is proposed to be used or occupied under a relevant interest granted for the purpose(s) specified in Column 1 of the following Schedule.

The Hon Melinda Pavey, MP
Minister for Water, Property & Housing

Schedule

Column 1

Environmental Protection (relevant interest – Licence 610472)

Column 2

Reserve No. 1014468

Public Purpose: Access And Public Requirements, Rural Services, Tourism Purposes And Environmental And Heritage Conservation

Notified: 13-Jun-2008

File Reference: R1014468/PURP001/001

Reference number:(n2020-3624)

CROWN LAND MANAGEMENT ACT 2016

NOTICE – CROWN LAND TO BE USED OR OCCUPIED FOR OTHER PURPOSE UNDER S 2.18(2)(b)

Pursuant to section 2.18(2)(b) of the *Crown Land Management Act 2016*, the Crown land specified in Column 2 of the following Schedule is proposed to be used or occupied under a relevant interest granted for the purpose(s) specified in Column 1 of the following Schedule.

The Hon Melinda Pavey, MP
Minister for Water, Property & Housing

Schedule

Column 1

Environmental Protection (relevant interest – Licence 610472)

Column 2

Reserve No. 755778

Public Purpose: Future Public Requirements

Notified: 29-Jun-2007

File Reference: R755778/PURP001/001

Reference number:(n2020-3625)

CROWN LAND MANAGEMENT ACT 2016

NOTICE – CROWN LAND TO BE USED OR OCCUPIED FOR OTHER PURPOSE UNDER S 2.18(2)(b)

Pursuant to section 2.18(2)(b) of the *Crown Land Management Act 2016*, the Crown land specified in Column 2 of the following Schedule is proposed to be used or occupied under a relevant interest granted for the purpose(s) specified in Column 1 of the following Schedule.

The Hon Melinda Pavey, MP
Minister for Water, Property & Housing

Schedule

Column 1

Pipeline (relevant interest – Licence 619260)

Column 2

Reserve No. 56146

Public Purpose: Generally

Notified: 11-May-1923

File Reference: R56146/PURP104/001

Reference number:(n2020-3626)

CROWN LAND MANAGEMENT ACT 2016

NOTICE – CROWN LAND TO BE USED OR OCCUPIED FOR OTHER PURPOSE UNDER S 2.18(2)(b)

Pursuant to section 2.18(2)(b) of the *Crown Land Management Act 2016*, the Crown land specified in Column 2 of the following Schedule is proposed to be used or occupied under a relevant interest granted for the purpose(s) specified in Column 1 of the following Schedule.

The Hon Melinda Pavey, MP
Minister for Water, Property & Housing

Schedule

Column 1

Pipeline (relevant interest – Licence 619260)

Column 2

Reserve No. 1011268

Public Purpose: Future Public Requirements

Notified: 3-Feb-2006

File Reference: R1011268/PURP101/001

Reference number:(n2020-3627)

CROWN LAND MANAGEMENT ACT 2016

NOTICE – CROWN LAND TO BE USED OR OCCUPIED FOR OTHER PURPOSE UNDER S 2.18(2)(b)

Pursuant to section 2.18(2)(b) of the *Crown Land Management Act 2016*, the Crown land specified in Column 2 of the following Schedule is proposed to be used or occupied under a relevant interest granted for the purpose(s) specified in Column 1 of the following Schedule.

The Hon Melinda Pavey, MP
Minister for Water, Property & Housing

Schedule

Column 1

Access (relevant interest – Licence 608664)

Column 2

Reserve No. 755695

Public Purpose: Future Public Requirements

Notified: 29-Jun-2007

File Reference: R755695/PURP002/001

Reference number:(n2020-3628)

CROWN LAND MANAGEMENT ACT 2016

NOTICE – CROWN LAND TO BE USED OR OCCUPIED FOR OTHER PURPOSE UNDER S 2.18(2)(b)

Pursuant to section 2.18(2)(b) of the *Crown Land Management Act 2016*, the Crown land specified in Column 2 of the following Schedule is proposed to be used or occupied under a relevant interest granted for the purpose(s) specified in Column 1 of the following Schedule.

The Hon Melinda Pavey, MP
Minister for Water, Property & Housing

Schedule

Column 1

Removal Of Encroachments (relevant interest – Licence 608664)

Access (relevant interest – Licence 608664)

Column 2

Reserve No. 1012196

Public Purpose: Access And Public Requirements, Rural Services, Tourism Purposes And Environmental And Heritage Conservation

Notified: 1-Sep-2006

File Reference: R1012196/PURP004/002

Reference number:(n2020-3629)

CROWN LAND MANAGEMENT ACT 2016

NOTICE – CROWN LAND TO BE USED OR OCCUPIED FOR OTHER PURPOSE UNDER S 2.18(2)(b)

Pursuant to section 2.18(2)(b) of the *Crown Land Management Act 2016*, the Crown land specified in Column 2 of the following Schedule is proposed to be used or occupied under a relevant interest granted for the purpose(s) specified in Column 1 of the following Schedule.

The Hon Melinda Pavey, MP
Minister for Water, Property & Housing

Schedule

Column 1

Dam (relevant interest – Licence 614075)

Column 2

Reserve No. 752111

Public Purpose: Future Public Requirements

Notified: 29-Jun-2007

File Reference: R752111/PURP001/001

Reference number:(n2020-3630)

CROWN LAND MANAGEMENT ACT 2016

NOTICE – CROWN LAND TO BE USED OR OCCUPIED FOR OTHER PURPOSE UNDER S 2.18(2)(b)

Pursuant to section 2.18(2)(b) of the *Crown Land Management Act 2016*, the Crown land specified in Column 2 of the following Schedule is proposed to be used or occupied under a relevant interest granted for the purpose(s) specified in Column 1 of the following Schedule.

The Hon Melinda Pavey, MP
Minister for Water, Property & Housing

Schedule

Column 1

Pontoon (relevant interest – Licence 616746)

Access (relevant interest – Licence 616746)

Column 2

Reserve No. 56146

Public Purpose: Generally

Notified: 11-May-1923

File Reference: R56146/PURP101/001

Reference number:(n2020-3631)

CROWN LAND MANAGEMENT ACT 2016

NOTICE – CROWN LAND TO BE USED OR OCCUPIED FOR OTHER PURPOSE UNDER S 2.18(2)(b)

Pursuant to section 2.18(2)(b) of the *Crown Land Management Act 2016*, the Crown land specified in Column 2 of the following Schedule is proposed to be used or occupied under a relevant interest granted for the purpose(s) specified in Column 1 of the following Schedule.

The Hon Melinda Pavey, MP
Minister for Water, Property & Housing

Schedule

Column 1

Access (relevant interest – Licence 616746)
Pontoon (relevant interest – Licence 616746)

Column 2

Reserve No. 1011268
Public Purpose: Future Public Requirements
Notified: 3-Feb-2006
File Reference: R1011268/PURP098/001

Reference number:(n2020-3632)

CROWN LAND MANAGEMENT ACT 2016

NOTICE – CROWN LAND TO BE USED OR OCCUPIED FOR OTHER PURPOSE UNDER S 2.18(2)(b)

Pursuant to section 2.18(2)(b) of the *Crown Land Management Act 2016*, the Crown land specified in Column 2 of the following Schedule is proposed to be used or occupied under a relevant interest granted for the purpose(s) specified in Column 1 of the following Schedule.

The Hon Melinda Pavey, MP
Minister for Water, Property & Housing

Schedule

Column 1

Access (relevant interest – Licence 616746)
Pontoon (relevant interest – Licence 616746)

Column 2

Reserve No. 1011848
Public Purpose: Access And Public Requirements,
Rural Services, Tourism Purposes And Environmental
And Heritage Conservation
Notified: 18-Aug-2006
File Reference: R1011848/PURP002/001

Reference number:(n2020-3633)

CROWN LAND MANAGEMENT ACT 2016

NOTICE – CROWN LAND TO BE USED OR OCCUPIED FOR OTHER PURPOSE UNDER S 2.18(2)(b)

Pursuant to section 2.18(2)(b) of the *Crown Land Management Act 2016*, the Crown land specified in Column 2 of the following Schedule is proposed to be used or occupied under a relevant interest granted for the purpose(s) specified in Column 1 of the following Schedule.

The Hon Melinda Pavey, MP
Minister for Water, Property & Housing

Schedule

Column 1

Access (relevant interest – Licence 616746)
Pontoon (relevant interest – Licence 616746)

Column 2

Reserve No. 89579
Public Purpose: Public Recreation, Parking
Notified: 5-Sep-1975
File Reference: R89579/PURP002/001

Reference number:(n2020-3634)

CROWN LAND MANAGEMENT ACT 2016

NOTICE – CROWN LAND TO BE USED OR OCCUPIED FOR OTHER PURPOSE UNDER S 2.18(2)(b)

Pursuant to section 2.18(2)(b) of the *Crown Land Management Act 2016*, the Crown land specified in Column 2 of the following Schedule is proposed to be used or occupied under a relevant interest granted for the purpose(s) specified in Column 1 of the following Schedule.

The Hon Melinda Pavey, MP
Minister for Water, Property & Housing

Schedule

Column 1

Access (relevant interest – Licence 616746)
Pontoon (relevant interest – Licence 616746)

Column 2

Reserve No. 755902
Public Purpose: Future Public Requirements
Notified: 29-Jun-2007
File Reference: R755902/PURP001/001

Reference number:(n2020-3635)

CROWN LAND MANAGEMENT ACT 2016

NOTICE – CROWN LAND TO BE USED OR OCCUPIED FOR OTHER PURPOSE UNDER S 2.18(2)(b)

Pursuant to section 2.18(2)(b) of the *Crown Land Management Act 2016*, the Crown land specified in Column 2 of the following Schedule is proposed to be used or occupied under a relevant interest granted for the purpose(s) specified in Column 1 of the following Schedule.

The Hon Melinda Pavey, MP
Minister for Water, Property & Housing

Schedule

Column 1

Channel (relevant interest – Licence 615118)

Column 2

Reserve No. 32021
Public Purpose: Travelling Stock, Refuge In Time Of
Flood, Camping
Notified: 18-Jan-1901
File Reference: R32021/PURP001/001

Reference number:(n2020-3636)

NOTIFICATION OF DISPOSAL OF A CROWN ROAD

Section 152B Roads Act 1993

The road hereunder described has been disposed of under section 152B of the *Roads Act 1993*. In accordance with section 152H of that Act, the road comprised therein has ceased to be a Crown road and the rights of passage and access that previously existed in relation to the road are extinguished. Upon disposal, title to the land, comprising the former Crown road, is transferred to freehold.

The Hon Melinda Pavey, MP
Minister for Water, Property & Housing

DESCRIPTION

*Parish – Nambucca; County – Raleigh
Land District – Bellingen; LGA – Nambucca Valley*

Road Disposed: Lot 1 DP 1264025

File No: 14/00415

Reference number:(n2020-3637)

NOTIFICATION OF DISPOSAL OF A CROWN ROAD

Section 152B Roads Act 1993

The road hereunder described has been disposed of under section 152B of the *Roads Act 1993*. In accordance with section 152H of that Act, the road comprised therein has ceased to be a Crown road and the rights of passage and access that previously existed in relation to the road are extinguished. Upon disposal, title to the land, comprising the former Crown road, is transferred to freehold.

The Hon Melinda Pavey, MP
Minister for Water, Property & Housing

DESCRIPTION

*Parish – Bundawarra; County – Bland
Land District – Temora; LGA – Temora*

Road Disposed: Lot 1 DP 1262424

File No: 18/01113

Reference number:(n2020-3638)

CROWN LAND MANAGEMENT ACT 2016

APPOINTMENT OF STATUTORY LAND MANAGER BOARD MEMBERS

Pursuant to clause 4(1) of Schedule 5 to the *Crown Land Management Act 2016*, the persons specified in Column 1 of the Schedule hereunder are appointed, for the terms of office specified in that Column, as board members for the statutory land manager specified opposite in Column 2, which has been appointed as Crown land manager of the land referred to in Column 3 of the Schedule. It is a condition of the appointment that the board member must comply with the Department of Planning, Industry & Environment - Crown Lands *Crown reserve code of conduct: For non-council Crown land managers and commons trusts* (as may be amended or replaced from time to time).

The Hon Melinda Pavey, MP
Minister for Water, Property & Housing

Schedule

Column 1	Column 2	Column 3
Mr Leonard James Jones (re-appointment)	Woolomin War Memorial Hall Land Manager	Reserve No. 78226 Public Purpose: Children's Playground Notified: 23-Dec-1955
Mr Anthony John Jones (re-appointment)		
Mrs Beverly Ann Dawson (re-appointment)		Reserve No. 600008 Public Purpose: War Memorial Notified: 18-Apr-1952
Mr Malcolm William Keogh (re-appointment)		
Mrs Tara Lindsay Adams (re-appointment)		File Reference: SLM/APP225/001

For a term commencing 28-Aug-2020 and expiring 27-Aug-2025

Reference number:(n2020-3639)

CROWN LAND MANAGEMENT ACT 2016

AUTHORISATION OF USE FOR ADDITIONAL PURPOSE UNDER S 2.14

Pursuant to section 2.14 of the *Crown Land Management Act 2016*, the Crown land specified in Column 2 of the following Schedule is authorised to be used for the additional purpose(s) specified opposite in Column 1 of the Schedule.

The Hon Melinda Pavey, MP
Minister for Water, Property & Housing

Schedule

Column 1	Column 2
Public Recreation	Reserve No. 190087 Public Purpose: Urban Services Notified: 31-Dec-1992

Column 1

Column 2

File Reference: R190087/PURP001/001

Reference number:(n2020-3640)

CROWN LAND MANAGEMENT ACT 2016

AUTHORISATION OF USE FOR ADDITIONAL PURPOSE UNDER S 2.14

Pursuant to section 2.14 of the *Crown Land Management Act 2016*, the Crown land specified in Column 2 of the following Schedule is authorised to be used for the additional purpose(s) specified opposite in Column 1 of the Schedule.

The Hon Melinda Pavey, MP
Minister for Water, Property & Housing

Schedule

Column 1

Public Recreation

Column 2

Reserve No. 90724

Public Purpose: Site For Public Buildings

Notified: 4-Mar-1977

File Reference: R90724/PURP001/001

Reference number:(n2020-3641)

CROWN LAND MANAGEMENT ACT 2016

AUTHORISATION OF USE FOR ADDITIONAL PURPOSE UNDER S 2.14

Pursuant to section 2.14 of the *Crown Land Management Act 2016*, the Crown land specified in Column 2 of the following Schedule is authorised to be used for the additional purpose(s) specified opposite in Column 1 of the Schedule.

The Hon Melinda Pavey, MP
Minister for Water, Property & Housing

Schedule

Column 1

Public Recreation

Column 2

Reserve No. 91403

Public Purpose: Tourist Information Centre

Notified: 30-Mar-1979

File Reference: R91403/PURP001/001

Reference number:(n2020-3642)

CROWN LAND MANAGEMENT ACT 2016

APPOINTMENT OF STATUTORY LAND MANAGER BOARD MEMBERS

Pursuant to clause 4(1) of Schedule 5 to the *Crown Land Management Act 2016*, the persons specified in Column 1 of the Schedule hereunder are appointed, for the terms of office specified in that Column, as board members for the statutory land manager specified opposite in Column 2, which has been appointed as Crown land manager of the land referred to in Column 3 of the Schedule. It is a condition of the appointment that the board member must comply with the Department of Planning, Industry & Environment – Crown Lands *Crown reserve code of conduct: For non-council Crown land managers and commons trusts* (as may be amended or replaced from time to time).

The Hon Melinda Pavey, MP
Minister for Water, Property & Housing

Schedule

Column 1	Column 2	Column 3
Ms Rosemarie Catherine Milsom	Newcastle Historic (R98160) Reserve Land Manager	Reserve No. 98160 Public Purpose: Preservation Of Historical Sites And Buildings Notified: 9-May-1986
For a term commencing 14-Aug- 2020 and expiring 13-Jun-2023		File Reference: SLM/APP210/001

Reference number:(n2020-3643)

CROWN LAND MANAGEMENT ACT 2016
APPOINTMENT OF STATUTORY LAND MANAGER BOARD MEMBERS

Pursuant to clause 4(1) of Schedule 5 to the *Crown Land Management Act 2016*, the persons specified in Column 1 of the Schedule hereunder are appointed, for the terms of office specified in that Column, as board members for the statutory land manager specified opposite in Column 2, which has been appointed as Crown land manager of the land referred to in Column 3 of the Schedule. It is a condition of the appointment that the board member must comply with the Department of Planning, Industry & Environment – Crown Lands *Crown reserve code of conduct: For non-council Crown land managers and commons trusts* (as may be amended or replaced from time to time).

The Hon Melinda Pavey, MP
Minister for Water, Property & Housing

Schedule

Column 1	Column 2	Column 3
Mr Bruce Ernest Bandy	Barellan Showground Land Manager	Reserve No. 50481 Public Purpose: RacecourseShowground Notified: 20-Jan-1915
Mr Graeme Thomas Davies		
Mr Leslie John Irvin		
Mr Graham Charles Pellegrino		File Reference: SLM/APP196/001
Mr Emil Kenneth White		
Mr Graeme John Hawker		

For a term commencing 14-Aug-
2020 and expiring 13-Aug-2025

Reference number:(n2020-3644)

CROWN LAND MANAGEMENT ACT 2016
APPOINTMENT OF STATUTORY LAND MANAGER BOARD MEMBERS

Pursuant to clause 4(1) of Schedule 5 to the *Crown Land Management Act 2016*, the persons specified in Column 1 of the Schedule hereunder are appointed, for the terms of office specified in that Column, as board members for the statutory land manager specified opposite in Column 2, which has been appointed as Crown land manager of the land referred to in Column 3 of the Schedule. It is a condition of the appointment that the board member must comply with the Department of Planning, Industry & Environment – Crown Lands *Crown reserve code of conduct: For non-council Crown land managers and commons trusts* (as may be amended or replaced from time to time).

The Hon Melinda Pavey, MP
Minister for Water, Property & Housing

Schedule

Column 1	Column 2	Column 3
Mr Blake Ernest Kiss	Keerong Public Hall Reserve Land Manager	Reserve No. 87923 Public Purpose: Public Hall Notified: 28-Aug-1970
Mrs Sonia Kiss		

Column 1

Mr Ian Hardie

Mrs Angela Hardie

For a term commencing 14-Aug-2020 and expiring 13-Aug-2025

Column 2**Column 3**

File Reference: SLM/APP204/002

Reference number:(n2020-3645)

CROWN LAND MANAGEMENT ACT 2016**REVOCATION OF RESERVE OF CROWN LAND**

Pursuant to section 2.11 of the *Crown Land Management Act 2016*, the reservation of Crown land specified in Column 1 of the following Schedule is revoked to the extent specified opposite in Column 2 of the Schedule.

The Hon Melinda Pavey, MP
Minister for Water, Property & Housing

Schedule**Column 1**

Land District: Goulburn

Local Government Area: Upper Lachlan Shire, Yass Valley, Queanbeyan-Palerang Regional

Locality: Collector

Reserve No. 750008

Public Purpose: Future Public Requirements

Notified: 29-Jun-2007

Whole Lots: Lot 7303 DP 1141446, Lot 7307 DP 1143004, Lot 7300 DP 1148401, Lots 2-11 Section 9 DP 758263 Parish Collector County Argyle

File Reference: R750008/REV001/001

Column 2

The part being

Whole Lots: Lot 5 DP 1062152 Parish Collector County Argyle

Area: about 282.5 square metres

Reference number:(n2020-3646)

REVOCATION OF RESERVATION OF CROWN LAND

Pursuant to section 2.11 of the *Crown Land Management Act 2016*, the reservation of Crown land specified in Column 1 of the Schedule hereunder is revoked to the extent specified opposite thereto in Column 2 of the Schedule.

The Hon Melinda Pavey, MP
Minister for Water, Property and Housing

SCHEDULE

Column 1	Column 2
Parish: Buggee County: Finch Land District: Walgett North Local Government Area: Walgett Locality: Lightning Ridge Reserve No: 64020 Public Purpose: Travelling Stock Notified: 30 June 1933 File Reference WLL3938-1#01	The whole of reserve 64020 being part Lot 1967 DP 763795 with an area of approximately 167.2 ha This co-exists with Western Lands Lease 4114

Column 1	Column 2
Parish: Buggee County: Finch Land District: Walgett North Local Government Area: Walgett Locality: Lightning Ridge Reserve No: 65352 Public Purpose: Travelling Stock Notified: 12 July 1935 File Reference WLL3938-1#01	The part of reserve 65352 on the eastern side of Lot 1967 DP 763795 being an area of approximately 179.3 ha This part co-exists with Western Lands Lease 4114

Reference number:(n2020-3647)

Water Notices

WATER SHARING PLAN FOR THE LOWER NORTH COAST UNREGULATED AND ALLUVIAL WATER SOURCES 2009

WaterNSW

Lower Floodplain Alluvial

WaterNSW has received an application from **ROBERT JOHN MARSHALL & SUZETTE TRIE CHESHER** for a NEW BORE ,with a capacity of 25L/Sec, at Lot 4 DP 617608, Parish Tinonee, County Gloucester on Lower Floodplain Alluvial Currently Excluded from Plan in Manning Estuary Tributaries Water Source, subject to the *Water Sharing Plan for the Lower North Coast Unregulated and Alluvial Water Sources 2009* and WATER USE OF IRRIGATION located at Lot 4 DP 617608, Parish Tinonee, County Gloucester

Objections must be submitted in writing to PO Box 398, Parramatta NSW 2124 or water.enquiries@waterNSW.com.au Objections must specify the grounds of the Objection and contain the name, address and signature (or authentication) of the Objector.

All Objections should reference Application Number 20BL174029. Objections must be lodged with WaterNSW within 28 days of this Notice, please refer to the NSW Water Register (“closing date” column) for the final date to lodge an Objection. You may use the Objection form waterNSW.com.au/advertising-and-objections. For enquiries contact Georgina Tuaoimalii, Senior Water Regulation Officer, on 1300 662 077 or the above email.

Reference number:(n2020-3648)

Other Government Notices

ASSOCIATIONS INCORPORATION ACT 2009

Cancellation of incorporation pursuant to section 74

TAKE NOTICE that the incorporation of the following associations is cancelled by this notice pursuant to section 74 of the *Associations Incorporation Act 2009*.

THE JOURNEY INCORPORATED	INC9883329
THU DUC MILITARY ACADEMY (HOI CUU SVSQTBTDNSW) INCORPORATED	INC1800589
TRANSPORT SIGNALLING & COMMUNICATIONS MUSEUM INC	INC9893143

Cancellation is effective as at the date of gazettal.

Dated this 12th day of August, 2020

Diane Duggan
 Delegate of the Commissioner
 NSW Fair Trading

Reference number:(n2020-3649)

DISTRICT COURT ACT 1973

District Court of New South Wales

Direction

Pursuant to section 32 of the *District Court Act 1973*, I direct that the District Court shall sit in its civil jurisdiction at the place and time shown as follows:

Taree	10.00am	7 September 2020 (1 week)
Sittings Cancelled		

Dated this 5th day of August 2020.

Justice D Price AO
 Chief Judge

Reference number:(n2020-3650)

DISTRICT COURT ACT 1973

District Court of New South Wales

Direction

Pursuant to section 173 of the *District Court Act 1973*, I direct that the District Court shall sit in its criminal jurisdiction at the place and time shown as follows:

Orange	10.00am	31 August 2020 (4 weeks)
		In lieu of 7 September 2020 (3 weeks)
Parkes	10.00am	24 August 2020 (1 week)
		In lieu of 24 August 2020 (2 weeks)

Dated this 6th day of August 2020

Justice D M Price AO
 Chief Judge

Reference number:(n2020-3651)

LOCAL GOVERNMENT ACT 1993**EXEMPTION OF COUNCILS FROM THE PROVISIONS OF
SECTION 512 OF THE LOCAL GOVERNMENT ACT 1993**

I, SHELLEY HANCOCK MP, Minister for Local Government, in pursuance of section 512(2) of the *Local Government Act 1993*, do, by this Order, exempt the councils on the attached schedule from the operation of section 512(1)(b) for the financial year 2019-20.

Dated this 30th day of July, 2020.

The Hon Shelley Hancock MP
Minister for Local Government

**LOCAL GOVERNMENT ACT 1993
EXEMPTION OF COUNCILS FROM THE PROVISIONS OF
SECTION 512 OF THE LOCAL GOVERNMENT ACT 1993****Schedule**

NAME	CARRY FORWARD EXCESS RESULT FOR 2019-20 (\$)
Balranald Shire Council	174,000
Bayside Council	14,313
Berrigan Shire Council	30,000
Blue Mountains City Council	19,000
Canterbury Bankstown Council	89,000
Coffs Harbour City Council	70,000
Coolamon Shire Council	2,000
Georges River Council	70,000
Kempsey Shire Council	4,000
Leeton Shire Council	37,000
Moree Plains Shire Council	29,000
Nambucca Valley Council	109,000
Temora Shire Council	5,000
Warrumbungle Shire Council	2,000
Wollondilly Shire Council	64,000

Reference number:(n2020-3652)

PARTNERSHIP ACT 1892 (NSW)**NOTIFICATION**

Notice is hereby given, under section 36[2] of the *Partnership Act 1892* (NSW) that as of 8/8/2020, Shane McLaughlin is no longer a member of the band Josh Orange with Gordon Burke, Alex Miller and Andrew Wass.

Dated 12 August 2020

Shane McLaughlin
Josh Orange

Reference number:(n2020-3653)

**POISONS AND THERAPEUTIC
GOODS REGULATION 2008**

ORDER

Withdrawal of Drug Authority

In accordance with the provisions of clause 175(1) of the *Poisons and Therapeutic Goods Regulation 2008* an Order has been made on **Dr Raymond Morsing (MED0001167441)**, of WENTWORTHVILLE NSW 2145, prohibiting him until further notice, as a medical practitioner, from supplying or having possession of drugs of addiction as authorised by clause 101 of the Regulation and issuing a prescription for a drug of addiction as authorised by clause 77 of the Regulation.

This Order is to take effect on and from 10 August 2020.

Dated at Sydney, 7 August 2020.

ELIZABETH KOFF
Secretary, NSW Health

Reference number:(n2020-3654)

**POISONS AND THERAPEUTIC
GOODS REGULATION 2008**

ORDER

Withdrawal of Drug Authority

In accordance with the provisions of clause 175(1) of the *Poisons and Therapeutic Goods Regulation 2008* an Order has been made on **Dr James Gordon Williamson (DEN0001255376)**, of NARRABEEN NSW 2101, prohibiting him until further notice, as a dental practitioner, from supplying or having possession of drugs of addiction as authorised by clause 101 of the Regulation and issuing a prescription for a drug of addiction as authorised by clause 77 of the Regulation.

This Order is to take effect on and from 12 August 2020.

Dated at Sydney, 7 August 2020.

ELIZABETH KOFF
Secretary, NSW Health

Reference number:(n2020-3655)

**POISONS AND THERAPEUTIC
GOODS REGULATION 2008**

ORDER

Withdrawal of Drug Authority

In accordance with the provisions of clause 175(1) of the *Poisons and Therapeutic Goods Regulation 2008* an Order has been made on **Dr Patrick William KERRISK (MED0001327746)**, of Tweed Heads West NSW 2485, prohibiting him until further notice, as a medical practitioner, from supplying or having possession of drugs of addiction as authorised by clause 101 of the Regulation and issuing a prescription for a drug of addiction as authorised by clause 77 of the Regulation.

This Order is to take effect on and from 17 August 2020.

Dated at Sydney, 12 August 2020.

ELIZABETH KOFF
Secretary, NSW Health

Reference number:(n2020-3656)

POISONS AND THERAPEUTIC GOODS REGULATION 2008

ORDER

Withdrawal of Drug Authority

In accordance with the provisions of clause 175(1) of the *Poisons and Therapeutic Goods Regulation 2008* an Order has been made on **Deborah Lee Kyriakakis** (NMW0001141360) of Campbelltown NSW 2560, prohibiting her, until further notice, as a nurse from having possession of or supplying a drug of addiction as authorised by clauses 101 and 103 of the Regulation.

This Order is to take effect on and from 14 August 2020.

Dated at Sydney, 12 August 2020

ELIZABETH KOFF
Secretary, NSW Health

Reference number:(n2020-3657)

**POISONS AND THERAPEUTIC
GOODS REGULATION 2008**

ORDER

Withdrawal of Drug Authority

In accordance with the provisions of clause 175(1) of the *Poisons and Therapeutic Goods Regulation 2008* an Order has been made on **Dr Hazem Toma MED0002181677** of Wadalba, NSW 2259, prohibiting him until further notice, as a medical practitioner, from supplying or having possession of drugs of addiction as authorised by clause 101 of the Regulation and issuing a prescription for a drug of addiction as authorised by clause 77 of the Regulation.

This Order is to take effect on and from 14 August 2020.

Dated at Sydney, 12 August 2020.

ELIZABETH KOFF
Secretary, NSW Health

Reference number:(n2020-3658)

**POISONS AND THERAPEUTIC
GOODS REGULATION 2008**

ORDER

Withdrawal of Drug Authority

In accordance with the provisions of clause 175(1) of the *Poisons and Therapeutic Goods Regulation 2008* an Order has been made on **Alecia Michelle Hennessy PHA0001388772** of Stockton NSW 2295 prohibiting her, until further notice, as a pharmacist, from supplying or having possession of, or manufacturing any preparation, admixture or extract of a drug of addiction as authorised by Clauses 101(1) and 102 of the Regulation.

This Order is to take effect on and from 12 August 2020.

Dated at Sydney, 12 August 2020

Elizabeth Koff
Secretary, NSW Health

Reference number:(n2020-3659)

Practice Note DC (Civil) No. 7

Court Approval of Settlements

This Practice Note revises the version published on 6 May 2009 and commences on 31 August 2020.

This Practice Note only applies to actions commenced in the Sydney Registry of the Court or matters transferred to Sydney for the purpose of approval.

1. Approval of settlements will be determined in Chambers, unless otherwise notified by the Court.
2. A matter will be considered for approval upon the filing in the Registry of the following documents (together the “Approval Documents”):
 - (a) A Written Request for Approval (for proceedings already commenced) or Summons (where proceedings have not been commenced);
 - (b) any affidavits to be relied upon for the proper consideration of the approval;
 - (c) the signed Judgment Order reflecting the settlement agreed on by the parties;
 - (d) a Confidential Advice in a sealed envelope from the most senior legal representative acting for the plaintiff as to whether and why the settlement should be approved. This advice (which should not be filed or shown to the opposing party without express instructions to that effect) should analyse any issues regarding liability, the extent of any discount for liability and provide an itemised assessment of the damages by reference to the medical evidence exchanged between the parties. Where the plaintiff is not a minor, the Confidential Advice should indicate that consideration has been given to the impact of the settlement on the plaintiff’s other financial arrangements and entitlements;
 - (e) if necessary, an undertaking of the type referred to in paragraph 7 below; and
 - (f) a draft in electronic form and Word format of the Orders proposed to be entered onto JusticeLink, which may be attached to the

affidavit of the solicitor for the plaintiff together with the Consent Judgment entered into inter parties.

A return date will not be allocated by the Registry but the Approval Documents will be referred to the Approvals Judge for attention.

3. For proceedings which have been listed for hearing, the Approval Documents, with the exception of the Confidential Advice which is to remain sealed, must be filed as soon as possible after the settlement has been reached and in any event by no later than 4pm on the day preceding the first day set for hearing. In all matters with a hearing date, the parties must be prepared to proceed with the hearing on the day set in the event that the settlement is not approved. Hearing dates will not be vacated until or unless the settlement is approved.
4. A matter should not be submitted for approval unless the application is ready to proceed. If the plaintiff's disability requires orders to be made by the Supreme Court or Guardianship Board, application for those orders should, where possible, be made prior to the filing of the Approval Documents and the affidavit material should attach copies of the court documents and/or orders.
5. If the Court directs that the matter be listed in Court for approval, the plaintiff and the tutor will not be required to attend at the hearing of the application, unless otherwise ordered by the Presiding Judge. If the reasons for listing the matter for approval are that incomplete documentation has been provided, an affidavit of explanation from the solicitor with conduct of the matter should be provided to the Presiding Judge and such conduct may be the subject of costs orders, including personal costs orders.
6. The affidavit evidence must include the following information and documents:
 - (a) whether the settlement reflects a compromise on liability and, if so, copies of all relevant documents to permit the Court to make an assessment of liability;
 - (b) up to date medical evidence dealing with all relevant medical issues, including diagnosis, prognosis, the need for treatment or domestic assistance and the medical basis for any claim for economic loss;
 - (c) if the plaintiff claims damages as a result of any scarring or other visible deformity, recent colour photographs depicting same. The photographs should bear the date upon which they were taken;

- (d) evidence from the tutor in respect of the following matters:
- (i) the plaintiff's current disabilities, if any;
 - (ii) any expenses incurred by the tutor in respect of which reimbursement is sought;
 - (iii) acknowledgment by the tutor that the settlement is final and that the plaintiff will have no further rights against the defendant(s);
 - (iv) acknowledgement by the tutor of the net sum to be invested for the plaintiff and where that sum is to be invested;
 - (v) confirmation from the tutor that the amount allowed for past-out-of-pocket expenses in the settlement includes all accounts, both paid and unpaid, of which the tutor is aware having made all relevant enquires.
 - (vi) details of the past out-of-pocket expenses both paid and unpaid, including a current Notice of Charge from Medicare and the specific amount (if any) to be repaid to the defendant(s) for reimbursement;
 - (vii) details of any other deductions to be made from the settlement, for example to Centrelink;
 - (viii) confirmation by the solicitor for the plaintiff that costs and disbursements on a party/party basis will be accepted in full satisfaction. In the event that is not the case, then the solicitor must explain why and specify the amount to come out of the settlement for solicitor/client costs. Unless orders are made to the contrary by the Presiding Judge, the allowance of any such costs will be at the discretion of NSW Trustee and Guardian or any other trustee managing the plaintiff's affairs.
7. In cases where an undertaking is required from a legal representative in relation to either the payment of out of pocket expenses or the reimbursement of payments made, the undertaking should, unless the court otherwise orders, be in the following form:

Undertaking

(Insert name) undertakes to the Court to hold any amount received pursuant to this settlement on trust and to only apply those trust funds in accordance with the Orders made and the evidence filed in support of the application for approval.

The Hon. Justice D Price AO
Chief Judge
11 August 2020

Reference number:(n2020-3660)

District Court Criminal Practice Note 20

Sentence Matters

1. This Practice Note revises and consolidates District Court Criminal Practice Notes 1 and 15.

Commencement

2. This Practice Note commences on 31 August 2020.

Application

3. This Practice Note applies to all proceedings committed to the District Court for sentence on or after the commencement date.

Definitions

4. In this Practice Note:

"court" means the District Court of New South Wales

"Crown Sentence Bundle" includes the Crown Coversheet, statement of facts, and evidentiary material in the Crown case

"offender" includes an Australian legal practitioner representing an offender

"service" of documents required under this Practice Note may be effected by service on the legal representatives for an offender or by service personally on an offender who is not legally represented.

Listing for entering a plea

5. When committing an offender to the court at Sydney for sentence, the magistrate will direct the person to appear for arraignment on the last sitting day of the week (usually a Friday) four weeks after the date of the committal.

6. A similar procedure is to apply to all other District Court venues but the arraignment day will vary from venue to venue. Practitioners should ascertain the relevant day which is nominated by the list judge or resident judge.
7. The magistrate may order a sentencing assessment report where appropriate. Practitioners should address this issue in the Local Court where possible as this allows the report to be prepared at an earlier date.

Entering a plea

8. The offender must be present on the day fixed for the arraignment either in person or by way of audio visual link.
9. Upon presentment of the indictment or charge certificate, the offender will be arraigned by the court and shall enter his or her plea.
10. If there is a traversal of plea at any stage of the proceedings, the provisions of Practice Note 18 are to apply.

Listing for sentence

11. Upon a guilty plea being entered to some or all of the charges on the indictment and a signed statement of agreed facts being tendered, the matter will be listed for sentence hearing. The matter will not be listed for sentence hearing without a signed statement of agreed facts.
12. If the facts are not agreed, the matter will be listed for further mention in three weeks and, unless the court otherwise orders, the standard directions that are to apply are:
 - (a) The prosecution is to serve on the offender, within one week, a statement of proposed facts;
 - (b) The offender is to serve on the prosecution, within one week of receiving the statement of proposed facts, a response noting areas of dispute and a list of any witnesses required for cross examination; and
 - (c) The prosecution is to serve on the offender, within one week of receiving the response, a final version of proposed facts and witness availability.

At the subsequent mention the matter will be listed for sentence hearing. The disputed facts will be determined in the single hearing, unless the court otherwise orders.

13. When the matter is listed for sentence hearing, the prosecutor and the legal representatives for the offender are to provide the court with:
- (a) an accurate estimate of the length of the sentencing hearing as well as the dates suitable for the parties to appear;
 - (b) any requirement for a sentencing assessment report;
 - (c) the address of the nearest corrective services office to the offender; and
 - (d) any requirement for interpreters, including the language and number.
14. The prosecution and the offender are to file their notice of appearance including the name, email and telephone contact of the practitioner appearing at the sentence hearing by emailing ag-sdc-crime@justice.nsw.gov.au for Sydney matters or to the registry of the District Court venue that matter is being heard at, no later than five days prior to the arraignment date.

Standard directions

15. Unless the court otherwise orders, the standard directions that are to apply at the arraignment are:
- (a) The prosecution is to file and serve the Crown Sentence Bundle no later than two weeks prior to the sentence date.
 - (b) The offender is to file and serve any documentary material, including expert reports, to be relied upon on at sentence no later than seven days prior to the sentence date.
 - (c) The prosecution and the offender are to file and serve any further documents they rely on and an outline of submissions no later than three days prior to the sentence date.

Sentence

16. By the date fixed for the sentence hearing, the matter must be ready to proceed. If there is an unavoidable problem or change to the conduct or the length of the sentence hearing, the parties are to notify at the earliest possible stage the list judge or resident judge at venues other than Sydney, and for Sydney sentences the Criminal Listing Director.

Non-compliance with the court's directions

17. If it appears to the court that a party has not complied with this Practice Note or with any other direction made by the court, the court may contact the offending party directly or list the matter for mention, either on the court's own initiative or at the request of either party.
18. Without limiting the court's power otherwise to deal with a failure to comply with a direction, the court may order the offending party to file an affidavit, or give evidence in court, explaining the failure to comply.

The Honourable Justice D M Price AO
Chief Judge of the District Court
10 August 2020

Reference number:(n2020-3661)

Notice of Appearance

Court: District Court

Location: Sydney

Registry Address: Downing Centre, 143 – 147 Liverpool Street, Sydney NSW 2000

Case number:

Title of Proceedings

Prosecutor:

Defendant:

Filing Details

Filed for:

Legal representative:

Legal representative reference:

Contact name and telephone:

Contact email address:

Address for service:

Signature

Signature of legal representative:

Date of signature:

Reference number:(n2020-3662)

Page 1 of 1

COUNCIL NOTICES

BEGA VALLEY SHIRE COUNCIL

ROADS ACT 1993

Naming of Roads

Notice is hereby given that Bega Valley Shire Council, pursuant to section 162 of the *Roads Act 1993*, has officially named the road(s) as shown hereunder:

Name	Locality
Eucalyptus Lane	LOCHIEL

Description

The proposed name is requested under an approved subdivision DA2011.504, dated 9th April 2014. The road will serve as a right of access within the subdivided parcels located off Mount Darragh Road, Lochiel.

Leanne Barnes, General Manager,
Bega Valley Shire Council,
Zingel Place,
Bega NSW 2550

Reference number:(n2020-3663)

CAMPBELLTOWN CITY COUNCIL

ROADS ACT 1993

Notice of Dedication of Land as Public Road

Notice is hereby given that in accordance with Section 10 of the *Roads Act 1993*, the land described in the Schedule below is hereby dedicated as a public road.

Dated at Campbelltown this 11th day of August 2020

General Manager

Schedule 1

Lot 100 DP 1247006

Reference number:(n2020-3664)

GOULBURN MULWAREE COUNCIL

ROADS ACT 1993

Naming of Roads

Notice is hereby given that Goulburn Mulwaree Council, pursuant to section 162 of the *Road Act 1993*, has officially named the road(s) as shown hereunder:

Name	Locality
Gumnut Lane	GOULBURN

Description

Gumnut Lane is to commence at the end of Rivergum Place, to the west, for a distance of 92.2 metres. It will be a cul-de-sac.

Warwick Bennett, General Manager,
Goulburn Mulwaree Council,
184-194 Bourke Street,
Goulburn NSW 2580

Reference number:(n2020-3665)

LAKE MACQUARIE CITY COUNCIL

ROADS ACT 1993

Naming of Roads

Notice is hereby given that Lake Macquarie City Council, pursuant to section 162 of the *Road Act 1993*, has officially named the road(s) as shown hereunder:

Name	Locality
Boyikoon Street	EDGEWORTH
Description	
Subdivision of Lot 1 DP 900356 and Lot 1 DP 900357, 100 Minmi Road EDGEWORTH	
Name	Locality
Diesel Close	TERALBA
Description	
Subdivision of Lot 100 DP 1230762, 2B William Street TERALBA	
Name	Locality
Karobarling Street	EDGEWORTH
Description	
Subdivision of Lot 1 DP 900356 and Lot 1 DP 900357, 100 Minmi Road EDGEWORTH	
Name	Locality
KeylKeyl Close	EDGEWORTH
Description	
Subdivision of Lot 1 DP 900356 and Lot 1 DP 900357, 100 Minmi Road EDGEWORTH	
Name	Locality
Koyikaling Street	EDGEWORTH
Description	
Subdivision of Lot 1 DP 900356 and Lot 1 DP 900357, 100 Minmi Road EDGEWORTH	
Name	Locality
Maverick Lane	TERALBA
Description	
Subdivision of Lot 100 DP 1230762, 2B William Street TERALBA	
Name	Locality
Tarkalong Street	EDGEWORTH
Description	
Subdivision of Lot 1 DP 900356 and Lot 1 DP 900357, 100 Minmi Road EDGEWORTH.	
Name	Locality
Warkaring Street	EDGEWORTH
Description	
Subdivision of Lot 1 DP 900356 and Lot 1 DP 900357, 100 Minmi Road EDGEWORTH	
Name	Locality
Yerar Street	EDGEWORTH
Description	
Subdivision of Lot 1 DP 900356 and Lot 1 DP 900357, 100 Minmi Road EDGEWORTH	

MORVEN CAMERON, Chief Executive Officer
Lake Macquarie City Council
Box 1906
HUNTER REGION MAIL CENTRE NSW 2310

Reference number:(n2020-3666)

LIVERPOOL CITY COUNCIL

ROADS ACT 1993

Naming of Roads

Notice is hereby given that Liverpool City Council, pursuant to section 162 of the *Roads Act 1993*, has officially named the road(s) as shown hereunder:

Name	Locality
Macdonald Road	EDMONDSON PARK

Description

A public road situated from Campbelltown Road up to LOT 2 DP 1264963 as an extension of the existing Macdonald Road in Bardia. A future link road will be connecting from LOT 2 DP 1264963 to join Bernera Road which is also to be named Macdonald Road once constructed.

David Smith, Manager Planning & Transport Strategy,
Liverpool City Council,
33 Moore Street,
Liverpool NSW 2170

Reference number:(n2020-3667)

ORANGE CITY COUNCIL

ROADS ACT 1993

Naming of Roads

Notice is hereby given that Orange City Council, pursuant to section 162 of the *Roads Act 1993*, has officially named the road(s) as shown hereunder:

Name	Locality
Wollemi Street	ORANGE

Description

Located in the new Shiralee Development in the south of Orange running between Joseph Drive and Whitebox Street (Road 4).

David Waddell, CEO
Orange City Council
135 Byng Street, ORANGE NSW 2800

Reference number:(n2020-3668)

ORANGE CITY COUNCIL

ROADS ACT 1993

Naming of Roads

Notice is hereby given that Orange City Council, pursuant to section 162 of the *Roads Act 1993*, has officially named the road(s) as shown hereunder:

Name	Locality
Whitebox Street	ORANGE

Description

(Road 5) Located in the new Shiralee Development in the south of Orange, coming west off Sweetheart Drive.

David Waddell, CEO
Orange City Council,
135 Byng Street
ORANGE NSW 2800

Reference number:(n2020-3669)

ORANGE CITY COUNCIL

ROADS ACT 1993

Naming of Roads

Notice is hereby given that Orange City Council, pursuant to section 162 of the *Roads Act 1993*, has officially named the road(s) as shown hereunder:

Name	Locality
Tallow Lane	ORANGE

Description

(Road 2) Located in the new Shiralee Development in the south of Orange running between Lysterfield Road and Sweetheart Drive.

David Waddell, CEO
Orange City Council,
135 Byng Street
ORANGE NSW 2800

Reference number:(n2020-3670)

ORANGE CITY COUNCIL

ROADS ACT 1993

Naming of Roads

Notice is hereby given that Orange City Council, pursuant to section 162 of the *Roads Act 1993*, has officially named the road(s) as shown hereunder:

Name	Locality
Sundowner Street	ORANGE

Description

(Road 11) – Located in the new Shiralee Development in the south of Orange running north off Hawke Lane.

David Waddell, CEO
Orange City Council,
135 Byng Street
ORANGE NSW 2800

Reference number:(n2020-3671)

ORANGE CITY COUNCIL

ROADS ACT 1993

Naming of Roads

Notice is hereby given that Orange City Council, pursuant to section 162 of the *Roads Act 1993*, has officially named the road(s) as shown hereunder:

Name	Locality
Redbox Street	ORANGE

Description

Located in the new Shiralee Development in the south of Orange running west off Sweetheart Drive (Road 7).

David Waddell, CEO
Orange City Council,
135 Byng Street
ORANGE NSW 2800

Reference number:(n2020-3672)

ORANGE CITY COUNCIL

ROADS ACT 1993

Naming of Roads

Notice is hereby given that Orange City Council, pursuant to section 162 of the *Roads Act 1993*, has officially named the road(s) as shown hereunder:

Name	Locality
Pink Lady Street	ORANGE

Description

(Road 8) Located in the new Shiralee Development in the south of Orange running west off Sweetheart Drive.

David Waddell, CEO
Orange City Council,
135 Byng Street
ORANGE NSW 2800

Reference number:(n2020-3673)

ORANGE CITY COUNCIL

ROADS ACT 1993

Naming of Roads

Notice is hereby given that Orange City Council, pursuant to section 162 of the *Roads Act 1993*, has officially named the road(s) as shown hereunder:

Name	Locality
Forelle Street	ORANGE

Description

(Road 12) Located in the new Shiralee Development in the south of Orange running north off Hawke Lane.

David Waddell, CEO
Orange City Council,
135 Byng Street
ORANGE NSW 2800

Reference number:(n2020-3674)

ORANGE CITY COUNCIL

ROADS ACT 1993

Naming of Roads

Notice is hereby given that Orange City Council, pursuant to section 162 of the *Roads Act 1993*, has officially named the road(s) as shown hereunder:

Name	Locality
Crabapple Street	ORANGE

Description

(Road 9) Located in the new Shiralee Development in the south of Orange running running west off Forelle Street.

David Waddell, CEO
Orange City Council,
135 Byng Street
ORANGE NSW 2800

Reference number:(n2020-3675)

ORANGE CITY COUNCIL

ROADS ACT 1993

Naming of Roads

Notice is hereby given that Orange City Council, pursuant to section 162 of the *Roads Act 1993*, has officially named the road(s) as shown hereunder:

Name	Locality
Applebox Street	ORANGE

Description

(Road 6) Located in the new Shiralee Development in the south of Orange running west off Sweetheart Drive.

David Waddell, CEO
Orange City Council,
135 Byng Street
ORANGE NSW 2800

Reference number:(n2020-3676)

ORANGE CITY COUNCIL

ROADS ACT 1993

Naming of Roads

Notice is hereby given that Orange City Council, pursuant to section 162 of the *Roads Act 1993*, has officially named the road(s) as shown hereunder:

Name	Locality
Joseph Drive	ORANGE

Description

(Road 1) Located in the new Shiralee Development in the south of Orange running coming off Lysterfield Road.

David Waddell, CEO
Orange City Council,
135 Byng Street
ORANGE NSW 2800

Reference number:(n2020-3677)

PENRITH CITY COUNCIL

The Roads Act 1993, Section 39 and 40

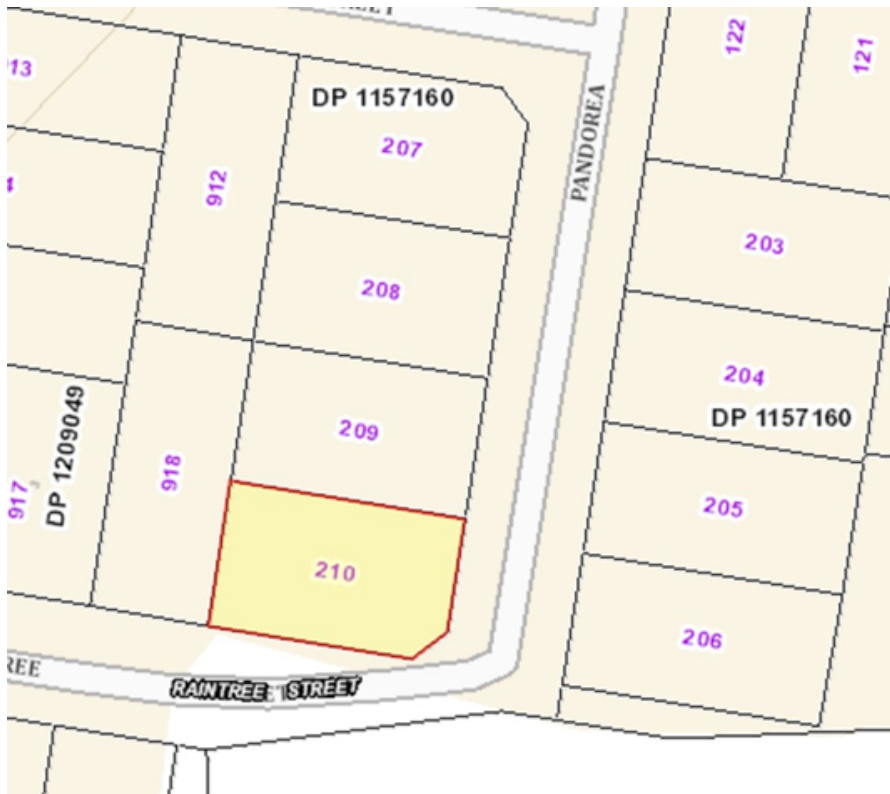
Closure and Transfer of Temporary Public Road

The Council hereby declares, pursuant to Section 39 and 40 of the *Roads Act 1993*, that the temporary road comprised in the Lot described in the Schedule hereunder is closed and will be transferred to Arella Group Pty Ltd.

WARWICK WINN, General Manager. Penrith City Council, PO Box 60, Penrith NSW 2751.

SCHEDULE

Lot 210 DP1157160, Pandorea Street, Claremont Meadows, as shown highlighted on the attached plan below.



Reference number:(n2020-3678)

PORT STEPHENS COUNCIL

ROADS ACT 1993

Naming of Roads

Notice is hereby given that Port Stephens Council, pursuant to section 162 of the *Roads Act 1993*, has officially named the road(s) as shown hereunder:

Name	Locality
Gum Leaf Road	KARUAH
Description	
South off Tarean Road within a subdivision of Lot 20 and 21 DP 579653	
Name	Locality
Sapling Road	KARUAH
Description	
South off Tarean Road within a subdivision of Lot 20 and 21 DP 579653	
Name	Locality
Shadow Way	KARUAH
Description	
South off Tarean Road within a subdivision of Lot 20 and 21 DP 579653	
Name	Locality
Snowgum Road	KARUAH
Description	
South off Tarean Road within a subdivision of Lot 20 and 21 DP 579653	

Name	Locality
Tall Trees Road	KARUAH
Description	
South off Tarean Road within a subdivision of Lot 20 and 21 DP 579653	
Name	Locality
Timber Way	KARUAH
Description	
South off Tarean Road within a subdivision of Lot 20 and 21 DP 579653	
Name	Locality
Woodoak Road	KARUAH
Description	
South off Tarean Road within a subdivision of Lot 20 and 21 DP 579653	

Wayne Wallis, General Manager,
Port Stephens Council,
116 Adelaide Street,
RAYMOND TERRACE NSW 2324

Reference number:(n2020-3679)

TWEED SHIRE COUNCIL

ROADS ACT 1993

LAND ACQUISITION (JUST TERMS COMPENSATION) ACT 1991

NOTICE OF COMPULSORY ACQUISITION OF LAND

Tweed Shire Council declares with the approval of Her Excellency the Governor that the lands described in the Schedule below, are acquired by compulsory process in accordance with the provisions of the *Land Acquisition (Just Terms Compensation) Act 1991* for public road realignment and compensation.

Dated at Murwillumbah this 6th day of August 2020.

Troy Green
General Manager

Schedule

Lot 3 DP1259307 being part of the land
comprised in Certificate of Title 1/387105
Lot 2 DP1259307 being a public road

Reference number:(n2020-3680)

UPPER LACHLAN SHIRE COUNCIL

LOCAL GOVERNMENT ACT 1993

LAND ACQUISITION (JUST TERMS COMPENSATION) ACT 1991

NOTICE OF COMPULSORY ACQUISITION OF LAND

Upper Lachlan Shire Council declares with the approval of Her Excellency the Governor that the lands described in the Schedule below, are acquired by compulsory process in accordance with the provisions of the *Land Acquisition (Just Terms Compensation) Act 1991* for a Council Depot.

Dated 6 August 2020

COLLEEN WORTHY
General Manager
Upper Lachlan Shire Council
PO Box 42 Gunning NSW 2581

Schedule

Lots 101 and 102 DP1242155 being part of the land
comprised in Certificate of Title Folio 7009/1027045
and Certificate of Title Folio 7006/1027032

Reference number:(n2020-3681)

TENTERFIELD SHIRE COUNCIL
Local Government Act 1993, Section 713
Sale of Land for Overdue Rates

Notice is hereby given to the owner/s of the properties listed hereunder that Tenterfield Shire Council has resolved on 18 December 2019, in accordance of Section 713 of the Local Government Act 1993, to sell the land described hereunder and on which the amount of rates stated in each case as at 14 January 2020 is due:

Owners or persons having an interest in the land (a)	Description of the Land (b)	Amount of rates (including extra charges) overdue for more than five (5) years (c) \$	Amount of rates (including extra charges) due and in arrears (d) \$	TOTAL AMOUNT OUTSTANDING (e) \$
*Peter Graham Smith – Mortgage to Perpetual Corporate Trust Ltd *Peter Graham Smith - Mortgage to Perpetual Corporate Trust Ltd	Lot 2 DP 611507 - 177 Killarney Road, Acacia Creek, NSW, 2476 Lot 2 DP778489 – Acacia Plateau Road, Acacia Creek, NSW, 2476	786.24	16,498.78	17,285.02
*David Richard Best – Mortgage to Bendigo & Adelaide Bank Ltd	Lot 8-10 Section 8 DP 758540 - 58 Duke Street, Jennings, NSW, 2373	2,802.65	14,476.15	17,278.80
*Kerry Anne Brown	Lot 5 Section 16 DP 7688 - 22 Boomi Street, Urbenville, NSW, 2475	1,703.59	22,962.55	24,666.14
Joanne Maree Spence – Caveat by Circuit Finance Australia Ltd	Lot 3 DP 264584 - 524 Plains Station Road, Tabulam, NSW, 2469	2,920.93	8,967.06	11,887.99
Oliver Holmes Woodward	Lot 15 Section 44 DP 758359 - Allison Street, Drake, NSW, 2469	6,237.55	7,570.07	13,807.62
*Damian Cudmore, Mortgage to Summerland Credit Union Ltd, Writ by Credit Corp Services Pty Ltd	Lot 1, DP 799912 - 64 Manners Street, Tenterfield, NSW, 2372	3,474.23	22,863.53	26,337.76
*Allan Thomas Crotty, Mortgage to Robert Fletcher	Lots 1-6 DP 781996 - 30 Railway Avenue, Tenterfield, NSW, 2372	3,827.81	33,758.68	37,586.49
*Allan Thomas Crotty, Mortgage to Commonwealth Bank of Australia	Lot 2 DP 597093 - 138 Miles Street, Tenterfield, NSW, 2372	3,169.03	23,723.31	26,892.34
Athol John Hickey & Louise Jeanette Hickey	Lot 13 Section 1 DP 758252 - Pyes Creek Road, Bolivia, NSW, 2372	3,505.75	6,909.51	10,415.26

Reginald James Murphy	Lot 2 DP 113261 - Clarence Way, Urbenville, NSW, 2475	517.05	5,220.35	5,737.39
George Brown	Lot 10 DP 1128520 - Bruxner Highway, Drake, NSW, 246	2,892.43	5,952.85	8,845.28
Alfred John Lynn, Mortgage to Westpac Bank Corporation, Caveat to Lismore Management Pty Ltd	Lot 11, DP 1172249 – Killarney Rd, Legume NSW 2476	612.80	4,331.69	4,944.49
John Robert Polglase	Lots 1-3 DP 795374 - Simpson Street, Drake, NSW, 2469	509.69	6,590.32	7,100.01
Clarence Leonard Easterbrook	Lot 4 Section 40 DP 758359 - Bruxner Highway, Drake, NSW, 2496	2,398.40	6,666.62	9,065.02
John Gabor Lanczy	Lot 190 DP 753323 - Torrington Road, Stannum, NSW, 2371	288.88	5,180.41	5,469.29
George Edward Ryan	Lot 165 DP 1054742 - New England Highway, Bolivia, NSW, 2372	2,892.43	5,985.47	8,877.90

In default of payment to the Council of the amount stated above, and any other rates (including extra charges) becoming due and payable after the 14 January 2020, before the time fixed for the sale, the said land will be offered for sale by public auction to be held at 11.00 am on Friday the 20 November 2020 at The Sir Henry Parkes Memorial School of Arts located at: 201-205 Rouse Street Tenterfield NSW 2372. Auctioneer: Alford & Duff, First National Real Estate of 277 Rouse St, Tenterfield NSW 2372

- Occupancy of dwellings unknown. Vacant possession is the responsibility of the purchaser.
- ** This auction was originally slated for 26 June 2020 but was postponed because of Covid -19

Reference number:(n2020-3682)